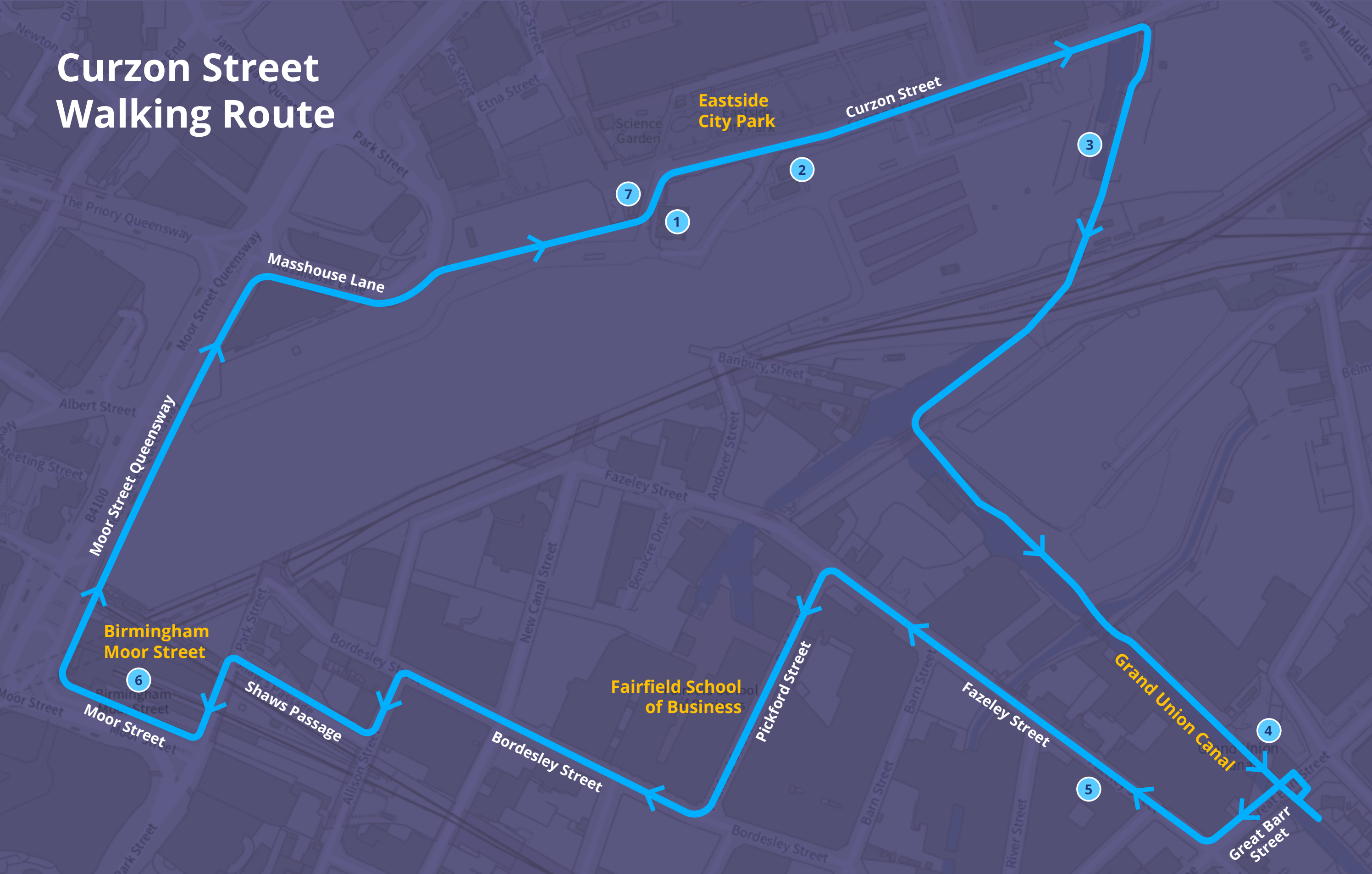











Curzon Street Walking Route



Legend

-  Walking route
-  Direction

Stops

- | | | | | | |
|---------------------------------------------------------------------------------------|---------------------------|-----------------------------------------------------------------------------------------|--------------------------|-----------------------------------------------------------------------------------------|---------------------|
|  1 | Old Curzon Street Station |  4 | Duddeston Viaduct |  6 | Moor Street Station |
|  2 | Curzon Street Station |  5 | Digbeth Creative Quarter |  7 | The Woodman Pub |
|  3 | Digbeth Branch Canal | | | | |

HS2 Ltd accept no responsibility for any circumstances, which arise from the reproduction of this map after alteration, amendment or abbreviation or if issued in part or issued incomplete in any way.

High Speed Two
Birmingham
Curzon Street

Internal

HS2

Registered in England. Registration number 06791086.
Registered office: 2 Snowhill, Queensway, Birmingham B4 6SA.
© Crown copyright and database rights 2025
OS A000000004

Date: 17/09/25

Scale at A3: 1:2,500

