

Overnight closure of Moorhall Road, Hillingdon, for noise barrier installation

January 2025 | www.hs2.org.uk

High Speed Two (HS2) is the new high speed railway for Britain. Align JV is building the Colne Valley viaduct, which crosses Moorhall Road in the London Borough of Hillingdon.

What works need to take place?

Align JV is currently building the 3.4km Colne Valley viaduct from the North Embankment at Denham in Buckinghamshire to the South Embankment near Harvil Road in Hillingdon. The decking of the viaduct over Moorhall Road is complete.

We now need to install noise barriers along the top of the deck. We have already installed some noise barriers along the viaduct, as illustrated below, but to install the sections safely over the public highway we need to close Moorhall Road from the junction with Link Road / Savay Lane to the entrance of Widewater Place.

The road will be closed to all users overnight from Monday 27 January to Sunday 2 February 2025, between 10pm to 5am every night.

Traffic will be diverted during these times. Details of the road diversion are shown overleaf.



Noise barriers installed on top of the Colne Valley viaduct

If you have a question about HS2 or our works, please contact our HS2 Helpdesk team on 08081 434 434 or email hs2enquiries@hs2.org.uk

Notification



Duration of works

Monday 27 January 2025 to Sunday 2 February 2025. Works are taking place overnight from 10pm to 5am every night

What to expect

Overnight closure of Moorhall Road in both directions

Some noise and additional lighting

These works are weather dependent, so dates may need to change

What we will do

Marshalled and signed access for residents and businesses

Signed diversion for traffic on local diversion route

If for any reason we are not working, we will not close the road that evening.

Overnight closure of Moorhall Road, Hillingdon, for noise barrier installation

www.hs2.org.uk

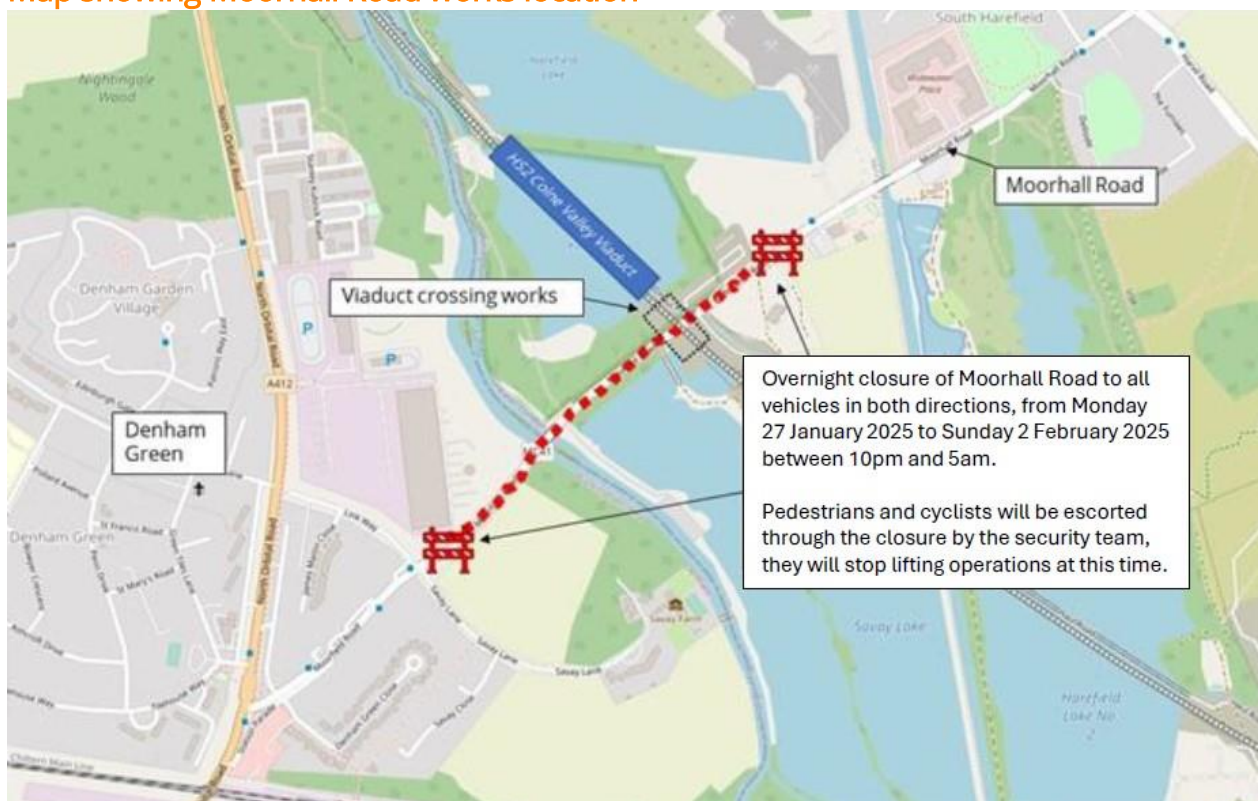
Notification



What route will pedestrians and cyclists take during the road closure?

Cyclists and pedestrians will be guided through the road closure by a signed route during the periods of closure.

Map showing Moorhall Road works location



What route will pedestrians and cyclists take during the road closure?

Cyclists and pedestrians will be guided through the road closure by a signed route during the periods of closure.

Contact our HS2 Helpdesk team on **08081 434 434**

Overnight closure of Moorhall Road, Hillingdon, for noise barrier installation

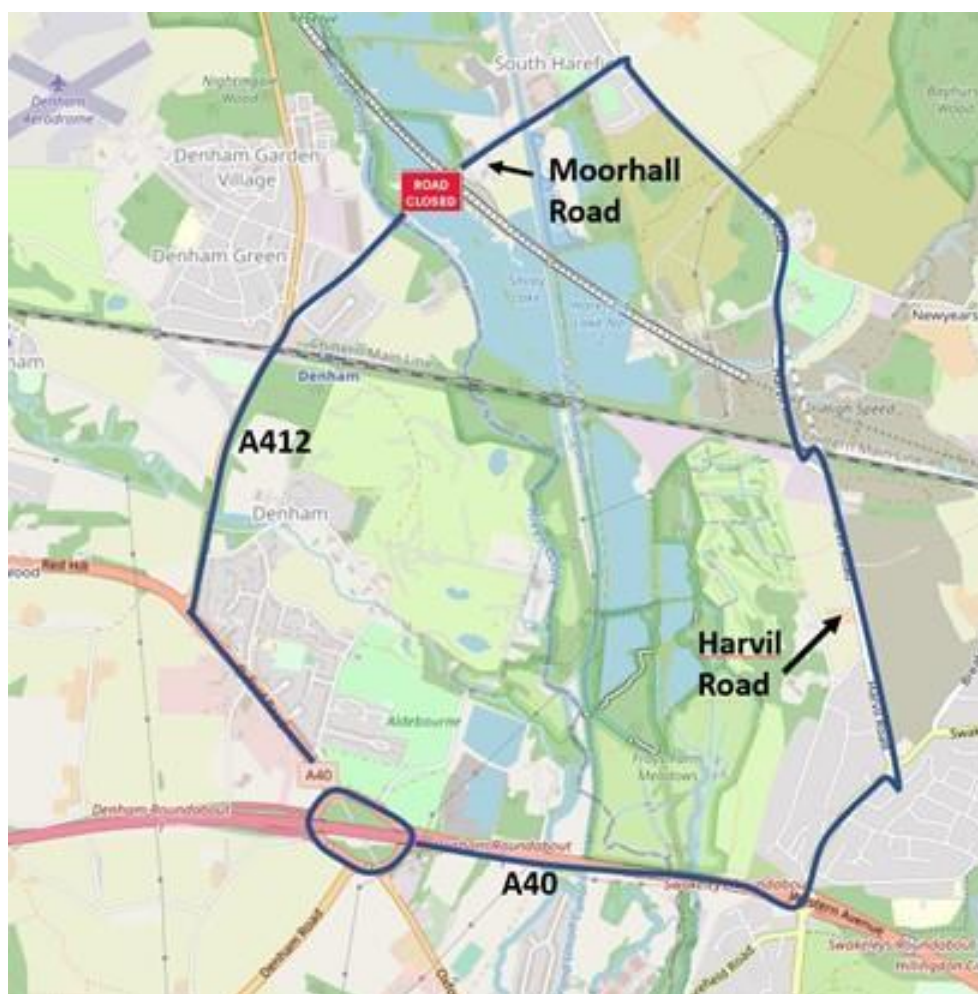
www.hs2.org.uk

Notification



What is the diversion route during the full road closure?

Below is a map of the road diversion, which is via the A412, A40 and Harvil Road.



Where can I get more information about HS2 works?

For more information, you can sign up for email alerts at HS2.gov.uk

Contact our HS2 Helpdesk team on **08081 434 434**

Keeping you informed

We are committed to keeping you informed about work on HS2. This includes ensuring you know what to expect and when to expect it, as well as how we can help you.

The Residents' Commissioner

The independent Residents' Commissioner oversees and monitors our commitments to you.

The commissioner's reports and our responses can be found at www.gov.uk/government/collections/hs2-ltd-residents-commissioner

The Residents' Commissioner makes sure we fulfil the commitments in the HS2 Community Engagement Strategy (<https://bit.ly/3oOA25j>).

The Residents' Commissioner can be contacted on: residentscommissioner@hs2.org.uk

Construction Commissioner

The independent Construction Commissioner regularly meets our Chief Executive Officer to raise any concerns or emerging trends across HS2.

The Construction Commissioner's role has been developed to monitor the way we manage and respond to construction complaints.

The commissioner mediates on disputes about construction, involving individuals and organisations, that we can't resolve. The commissioner advises members of the public about how to make a complaint about construction.

The Construction Commissioner can be contacted on: complaints@hs2-cc.org.uk

Property and compensation

You can find out about HS2 and properties along the route by visiting:

www.gov.uk/government/collections/hs2-property

Find out if you can claim compensation at:

www.gov.uk/claim-compensation-if-affected-by-hs2

Holding us to account


If you are unhappy for any reason you can make a complaint by contacting the HS2 Helpdesk. For more details on our complaints process, please visit:

www.hs2.org.uk/in-your-area/contact-us/how-to-complain/

Contact us

Contact our HS2 Helpdesk team all day, every day of the year on:

 Freephone 08081 434 434

 Minicom 08081 456 472

 Email HS2enquiries@hs2.org.uk

Write to:

FREEPOST

HS2 Community Engagement

Website www.hs2.org.uk

To keep up to date with what is happening in your local area, visit: www.HS2inyourarea.co.uk

Please contact us if you'd like a free copy of this document in large print, Braille, audio or 'easy read' format. You can also contact us for help and information in a different language.

HS2 Ltd is committed to protecting personal information. If you wish to know more about how we use your personal information please see our Privacy Notice:

<https://www.gov.uk/government/publications/high-speed-two-ltd-privacy-notice>

Reference number: HS2-MW-Align-Ph1-Ar-Ce-C1-Prog-works-45-11/11/2024

High Speed Two (HS2) Limited, registered in England and Wales.

Registered office: Two Snowhill, Snow Hill Queensway, Birmingham B4 6GA.

Company registration number: 06791686. VAT registration number: 888 8512 56