

HS2

Staffordshire

Autumn 2024

3-month construction look ahead



Staffordshire

Autumn 2024

This forward look covers HS2 associated work in Staffordshire.

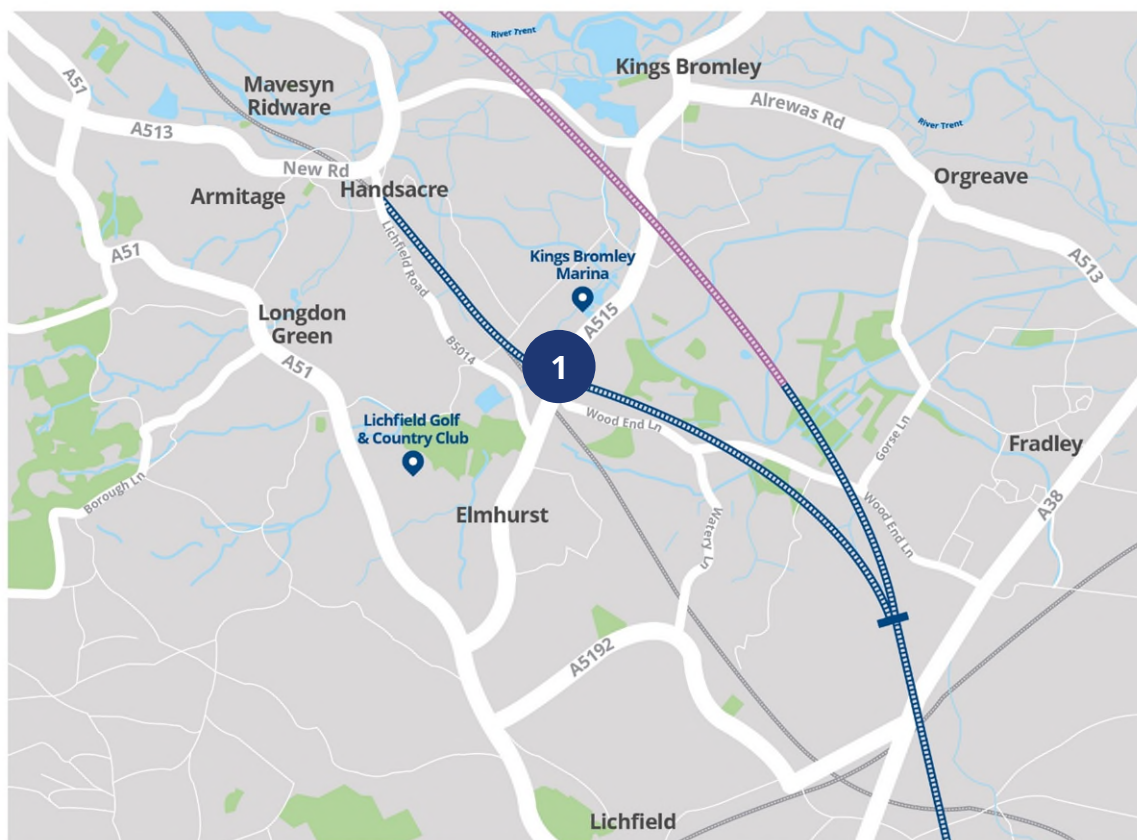
The document is a forward look at construction activities planned for the next three months.

The dates and information included in the forward look are subject to change as the programme develops. These will be updated in the next edition of the forward look.






The maps included are for illustrative purposes only.

If you have any queries about the information in this forward look, the HS2 Helpdesk is available all day, every day on **08081 434 434** or by emailing **HS2enquiries@hs2.org.uk**

Map 1 - Fradley and Handsacre



Key

 Parkland	 HS2 route Phase One overground	 Existing train line
 Water/river	 HS2 route Phase Two overground	

Location of works	Proposed duration	Description of works
Location 1	Ongoing throughout 2024	<ul style="list-style-type: none"> Preparatory works for A515 Underbridge including utility works
Area-wide	Ongoing throughout 2024	<p>We are undertaking a range of surveys in this area, including utility, environmental and ground investigation surveys, which may require temporary traffic management. Our activity includes:</p> <ul style="list-style-type: none"> Excavating 'trial holes' Locating existing utilities using Ground Penetrating Radar (GPR) surveys

Map 2 - Whittington to Fradley



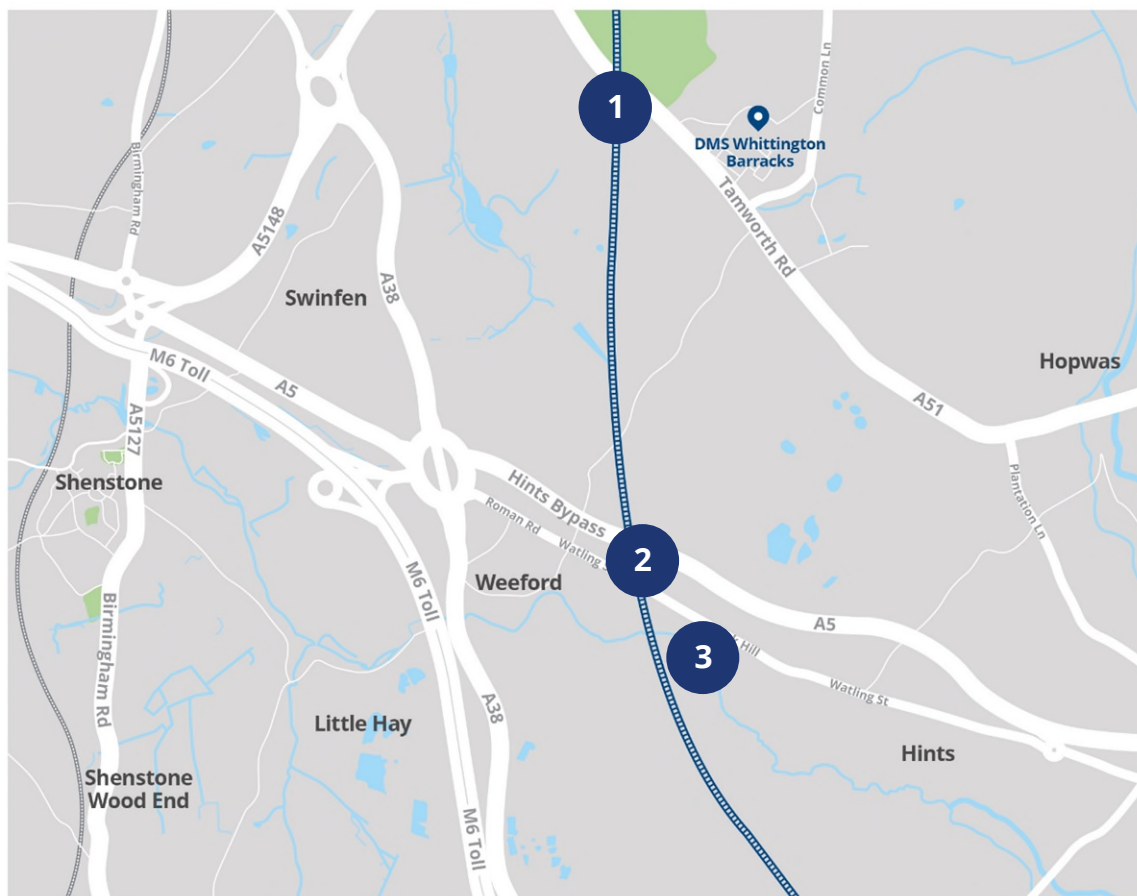
Key

■ Parkland	--- Existing train line	--- HS2 route Phase One overground
■ Water/river		

Location of works	Proposed duration	Description of works
Location 1	Ongoing throughout 2024	<ul style="list-style-type: none"> Building a bridge to hold the A38 in order to allow the new line to run beneath the main carriageway, slip roads and existing railway lines. Piling works will take place along the construction of Ryknield Street Overbridge. Phased traffic management to carry out this work safely. This began with the total closure of the A38 southbound slip road at Initiating a total closure of the A38 northbound slip road and lane closures on the carriageway in the Streethay area during later phases of work Traffic will be moved onto the new temporary diversion at the end of September We will have temporarily closed the northbound slip road until 30 September 2024. We will temporarily reopen the

		northbound slip road from 30 September until November 2025
Location 2	Until Summer 2025	<ul style="list-style-type: none"> • Construction at Darnford Lane Bridge including preparatory works, site set up and piling works due to start autumn 2024
Area-wide	Ongoing throughout 2024	<p>We are undertaking work in this area, including utility, environmental and ground investigation surveys, that may require temporary traffic management. Our activities include:</p> <ul style="list-style-type: none"> • Excavating 'trial holes' • Diverting utilities • Installing fencing • Translocating vegetation • Building haul roads and access points • Locating existing utilities using Ground Penetrating Radar (GPR) surveys • Surveying existing ground levels • Surveying water bodies • Carrying out ecological surveys

Map 3 – Hints to Whittington



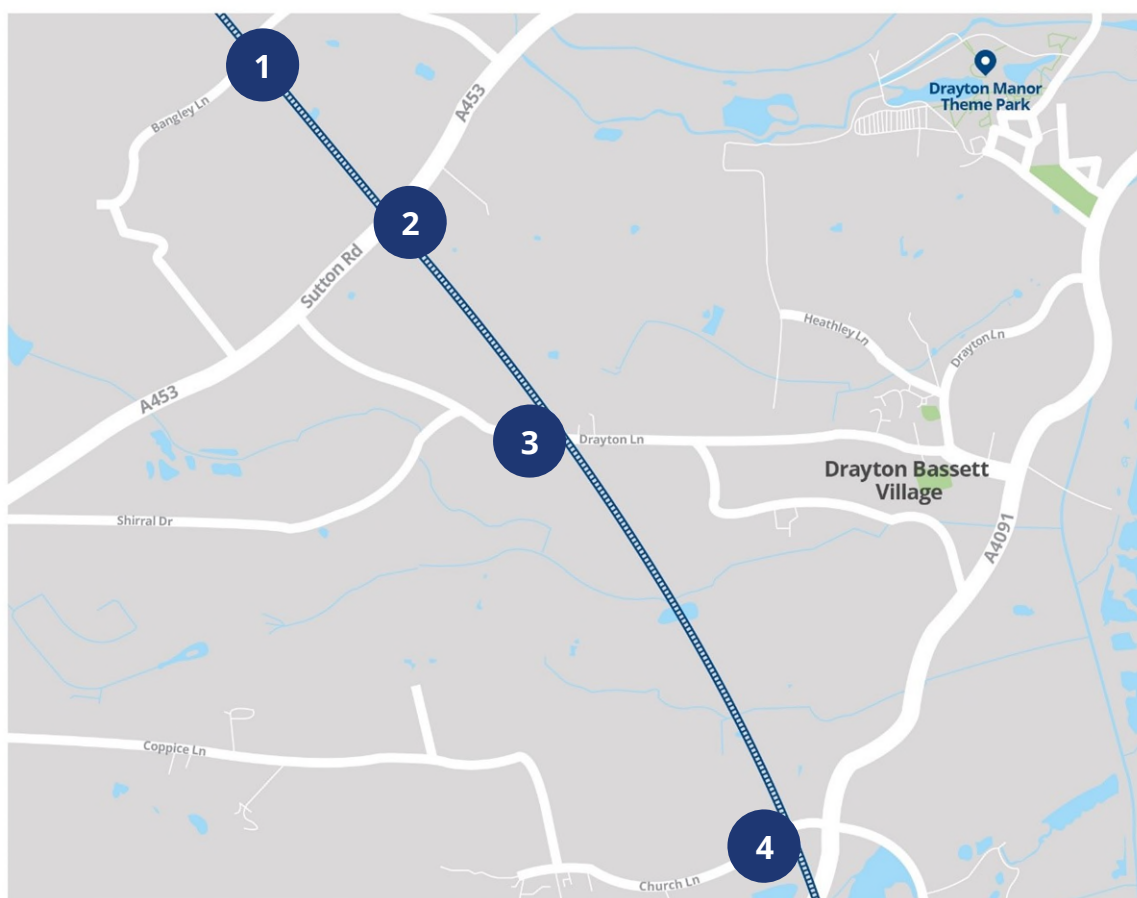
Key

■ Parkland	---- Existing train line	---- HS2 route Phase One overground
■ Water/river		

Location of works	Proposed duration	Description of works
Location 1	Ongoing throughout 2024	<ul style="list-style-type: none"> Constructing the embankment at Whittington Heath Golf Club, including continuing vegetation clearance, installing additional security fencing, building haul roads Construction of the A51 Tamworth Road Overbridge including earthworks works and pilling. Work due for completion in early 2026

Location 2	Ongoing throughout 2024	<p>We are continuing our works on the A5 and Watling Street, including:</p> <ul style="list-style-type: none"> • Work commenced in February 2024 with a temporary diversion, earthworks and piling works being competed ahead of structure being built • Installing speed cameras • Diversion of Watling Street to be completed by early 2026 • Moving traffic onto the A5 temporary road • Installing safety barriers and surfacing the temporary road
Location 3		<ul style="list-style-type: none"> • Work commenced in February 2024 with a temporary diversion, earthworks and piling works being competed ahead of structure being built • From March 2024 to 2026 main works will start on the A5 overbridge
Area-wide	Ongoing throughout 2024	<p>We are undertaking works here, including utility, environmental and ground investigation surveys. Please note that our works may require temporary traffic management. Our activities include:</p> <ul style="list-style-type: none"> • Excavating 'trial holes' • Locating existing utilities using Ground Penetrating Radar (GPR) surveys • Surveying existing ground levels • Surveying water bodies • Carrying out ecological and topographical surveys • Dismantling properties

Map 4 – Drayton Bassett



Key

■ Parkland
 ■ Water/river
 --- HS2 route Phase One overground

Location of works	Proposed duration	Description of works
Location 1	Summer 2024 to autumn 2025	<ul style="list-style-type: none"> Bangley Lane earthworks and piling works to take place before commencing work on Bangley Lane Overbridge
Location 2	Summer 2024 to early 2026	<ul style="list-style-type: none"> Excavating to prepare for the temporary A453 Sutton Road diversion Piling works to continue before the construction of the A453 Sutton Road Overbridge Main works on the overbridge to start Spring 2024 with completion expected early 2026

Location 3	Ongoing throughout 2024/25	<ul style="list-style-type: none"> Ongoing works including bridge deck construction and earthworks on Drayton Lane Overbridge to be completed by summer 2025
Location 4	Until 2026	<ul style="list-style-type: none"> Before we begin works to construct Church Lane Overbridge, we will be undertaking works to survey and divert underground utilities temporary works. A plant crossing will be in use. (Earthworks and pilling works this autumn with a completion in spring 2026)
Area-wide	Ongoing throughout 2024	<p>We are undertaking works here, including utility, environmental and ground investigation surveys. Please note that our works may require temporary traffic management. Our activities include:</p> <ul style="list-style-type: none"> Excavating 'trial holes' Locating existing utilities using Ground Penetrating Radar (GPR) surveys Surveying existing ground levels Surveying water bodies <p>Carrying out ecological and topographical surveys</p>

Our Community Commitments

We aspire to be a good neighbour every single day, by respecting the people and communities we impact and being sensitive to their needs, earning our social licence to operate.

To build the railway, we must earn the trust and credibility to do so. We need to demonstrate that we understand local concerns and that we have taken all reasonable steps to address issues that have been raised, whilst continually looking to lessen the impacts of the project.

Through our Community Engagement Strategy and Residents' Charter, we have identified ten Community Commitments which we will use as the basis for measuring our success, and that of our suppliers, in how we deliver the new railway.

We will:

1. Continue to build respectful, long-term relationships with communities and actively encourage our workforce to listen to local concerns and be considerate and accountable for their actions at all times.
2. Work with communities to develop local two-way engagement and communication programmes, ensuring they are accessible and tailored to local needs.
3. Make sure communities are made aware in advance of any activities taking place in their area.
4. Operate a Freephone Community Helpline 24 hours a day, 365 days a year.
5. Make health and safety a priority for communities and our workforce.
6. Respect the wellbeing of communities, minimising disruption to their lives with local mitigation plans and activities, ensuring we meet the standards set out in the Code of Construction Practice.
7. Leave a positive and sustainable legacy for the communities in which we operate.
8. Respond to questions and complaints quickly and efficiently, with an acknowledgement within two working days, and responding within a maximum of 20 working days if we cannot answer the query straight away.
9. Promote awareness of all our property schemes so that anyone who may be eligible has all the information they need and is aware of the support available to them.
10. Display the Residents' Commissioner and Construction Commissioner's contact details on all relevant materials, along with the HS2 Helpline information and complaints procedure.

The Code of Construction Practice forms part of the Secretary of State's Environmental Minimum Requirements for the construction of the railway from London to the West Midlands. It sets out the standards and responsibilities to protect communities and the environment during construction. A copy of the Code can be found online here:

www.gov.uk/government/uploads/system/uploads/attachment_data/file/593592/Code_of_Construction_Practice.pdf

Keeping you informed

We are committed to keeping you informed about work on HS2. This includes ensuring you know what to expect and when to expect it, as well as how we can help.

Residents' Charter and Commissioner

The Residents' Charter is our promise to communicate as clearly as we can with people who live along or near the HS2 route.

www.gov.uk/government/publications/hs2-residents-charter

We also have an independent Residents' Commissioner whose job is to make sure we keep to the promises we make in the Charter and to keep it under constant review. Find reports at:

<https://www.gov.uk/government/collections/hs2-ltd-residents-commissioner>

You can contact the Commissioner at:

residentscommissioner@hs2.org.uk

Construction Commissioner

The Construction Commissioner's role is to mediate and monitor the way in which HS2 Ltd manages and responds to construction complaints. You can contact the Construction Commissioner by emailing:

complaints@hs2-cc.org.uk

Property and compensation

You can find out all about HS2 and properties along the line of route by visiting:

www.gov.uk/government/collections/hs2-property

Find out if you are eligible for compensation at:

www.gov.uk/claim-compensation-if-affected-by-hs2

Holding us to account

If you are unhappy for any reason, you can make a complaint by contacting our HS2 Helpdesk team. For more details on our complaints process, please visit our website:

www.hs2.org.uk/how-to-complain

Contact Us

Contact our HS2 Helpdesk team all day, every day of the year on:



Freephone **08081 434 434**



Minicom **08081 456 472**



Email **HS2enquiries@hs2.org.uk**

Write to:

FREEPOST

HS2 Community Engagement

Website www.hs2.org.uk

To keep up to date with what is happening in your local area, visit:
www.HS2inyourarea.co.uk

Please contact us if you'd like a free copy of this document in large print, Braille, audio or easy read. You can also contact us for help and information in a different language.

HS2 Ltd is committed to protecting personal information. If you wish to know more about how we use your personal information please see our Privacy Notice <https://www.gov.uk/government/publications/high-speed-two-ltd-privacy-notice>

www.hs2.org.uk

High Speed Two (HS2) Limited
Two Snowhill
Snow Hill, Queensway
Birmingham B4 6GA

24/7 freephone 08081 434 434

Minicom 08081 456 472

Email HS2enquiries@hs2.org.uk

© All photographs: HS2 Ltd

