

# HS2

## Warwickshire

Summer 2023

3-month construction look ahead



# Warwickshire

## Summer 2023

This forward look covers HS2 associated work in Warwickshire.

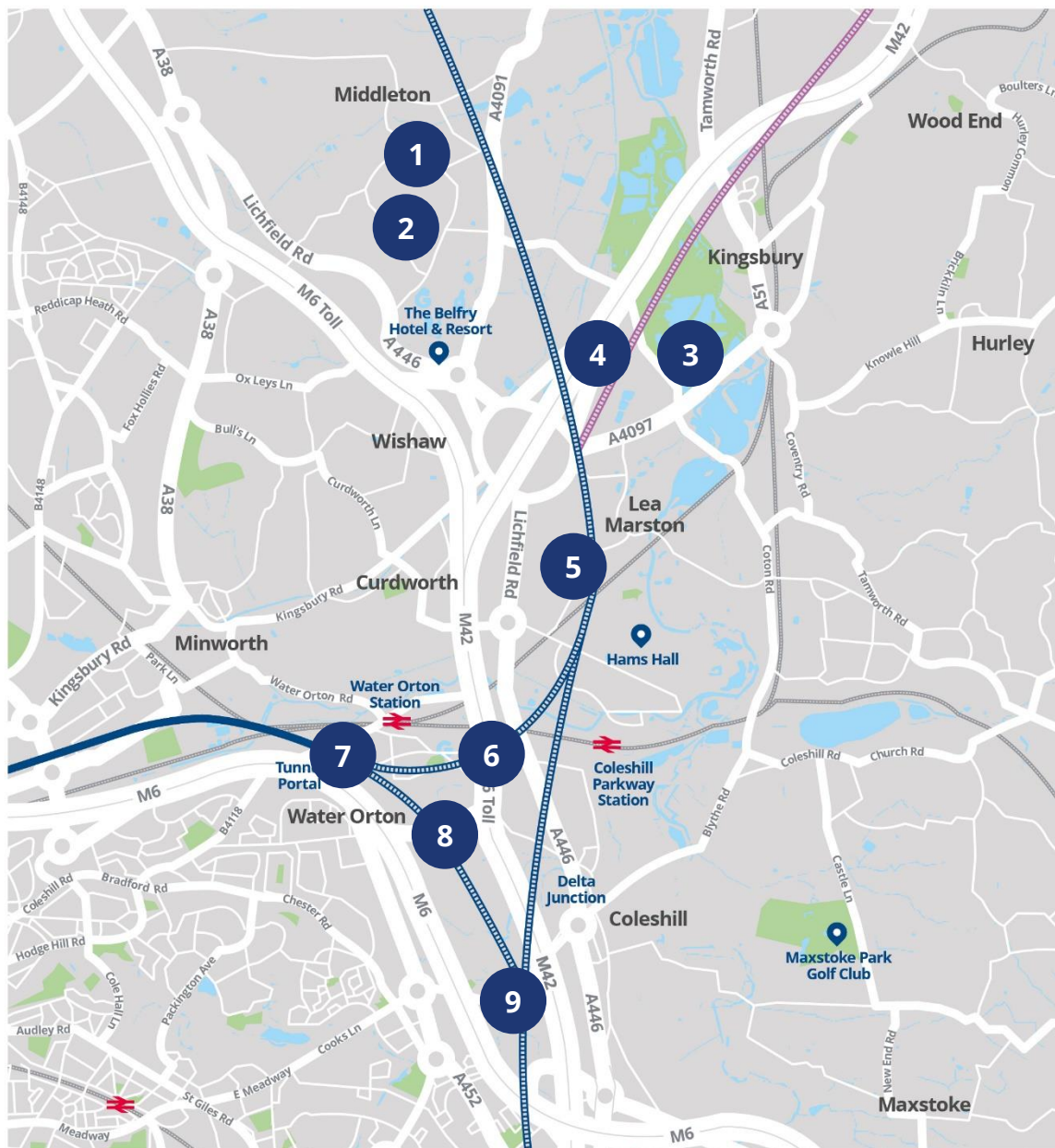
The document is a forward look of construction activities planned in the next three months.

The dates and information included in the forward look are subject to change as the programme develops. These will be updated in the next edition of the forward look.

The maps included are for illustrative purposes only.

If you have any queries about the information in this forward look, the HS2 Helpdesk is available all day, every day on **08081 434 434** or by emailing **[HS2enquiries@hs2.org.uk](mailto:HS2enquiries@hs2.org.uk)**

# Map 1 – North Warwickshire



## Key

	Parkland		Existing train line		HS2 route Phase Two overground
	Water/river		HS2 route Phase One underground*		
	Rail station		HS2 route Phase One overground		

\*Final plans for tunnel being developed.

Location of works	Proposed duration	Description of works
Location 1	Until autumn 2023	<ul style="list-style-type: none"> <li>Building a new satellite compound by Church Lane in autumn 2023</li> </ul>
Location 2	Until autumn 2023	<ul style="list-style-type: none"> <li>Beginning A4091 Overbridge piling works in September 2023</li> </ul>
Location 3	Ongoing throughout 2023	<ul style="list-style-type: none"> <li>Building segments for viaducts and transporting materials to and from Kingsbury Main Compound throughout 2023</li> </ul>
Location 4	Ongoing throughout 2023	<ul style="list-style-type: none"> <li>Implementing temporary weekend road closures to enable us to install parapets on the Marston Box bridge from 7 July 2023 until 10 July 2023</li> </ul>
Location 5	Ongoing throughout 2023	<ul style="list-style-type: none"> <li>Undertaking Faraday Avenue Embankment earthworks until autumn 2023</li> <li>Diverting utilities on Faraday Avenue in July 2023</li> <li>Realigning Faraday Avenue temporarily in late summer 2023</li> <li>Continuing to construct Curdworth Cutting using the A4097 Kingsbury Road access throughout 2023</li> </ul>
Location 6	Ongoing throughout 2023	<p>Gypsy Lane compound:</p> <ul style="list-style-type: none"> <li>Pouring concrete for the pile caps to stabilise the ground while we build the Water Orton Viaducts until late summer 2023</li> <li>Continuing earthworks movements to and from site throughout 2023</li> </ul> <p>Watton Lane compound:</p> <ul style="list-style-type: none"> <li>Pouring concrete for the pile caps to stabilise the ground while we build the Water Orton Viaducts and Chattle Hill Structure. Our works will continue until late summer 2023</li> <li>Delivering utility diversion works along Watton Lane and the A446 until August 2023</li> <li>Demolishing Old Saltleians Rugby Club from June 2023 until August 2023</li> <li>Continuing earthworks movements to and from site throughout 2023</li> </ul>

<b>Location 7</b>	Ongoing throughout 2023	<ul style="list-style-type: none"> <li>• Tunnelling for 24 hours a day from June 2023 until 2025. We will be reusing spoil from the tunnel on site and transporting it using internal haul roads</li> <li>• Building the second slurry treatment plant until November 2023</li> <li>• Delivering piling works for Attleboro Lane Overbridge which will divert the existing road over the Water Orton cutting. Our works will continue until summer 2023</li> <li>• Undertaking earthworks to build Attleboro Lane Overbridge until September 2023</li> <li>• Continue creating the Water Orton cutting to enable the railway to travel under Attleboro Lane Overbridge. Our works will continue until summer 2023</li> </ul>
<b>Location 8</b>	Ongoing throughout 2023	<ul style="list-style-type: none"> <li>• Building the abutments and piers for the M42/M6 link viaduct until September 2023</li> <li>• Starting piling works to prepare for M42 box structure in summer 2023</li> <li>• Beginning long-term traffic management from summer 2023 and throughout the year to prepare for M42 box structure piling works</li> <li>• Delivering the Green Lane Embankment, including: <ul style="list-style-type: none"> <li>○ Surfacing the haul road</li> <li>○ Installing drainage</li> <li>○ Building piling platforms</li> <li>○ Transporting materials to site</li> </ul> </li> <li>• Beginning utility work to divert sewage in Gilson from June 2023 until June 2024</li> </ul>
<b>Location 9</b>	Ongoing throughout 2023	<ul style="list-style-type: none"> <li>• Setting up a new permanent compound to the south of the B4114 in August 2023. Initially, our work will be including building haul roads and delivering earthworks</li> <li>• Widening the existing B4114 site access from June 2023 until July 2023. We may need to install a two-way traffic light system from 9:30am to 3:30pm during this work</li> <li>• Creating fourth arm of the existing B4114 roundabout to create access into our Coleshill South compound in August 2023. We instated a three-way traffic light system along the B4114 that is running for 24 hours a day</li> </ul>

		<ul style="list-style-type: none"> <li>• Continuing piling works for the Coleshill Viaducts throughout 2023</li> <li>• Starting to realign and lower the B4114 in autumn 2023 to enable the Coleshill Viaducts to pass over. The first phase includes closing the B4114 for four weeks to tie in a temporary diversion road. The second phase includes opening the temporary diversion road for public use. The final phase includes reinstating the B4114 after completing realignment in summer 2024</li> </ul>
<b>Area-wide</b>	Ongoing throughout 2023	<p>We will be delivering ground investigation and environmental surveys including:</p> <ul style="list-style-type: none"> <li>• Excavating 'trial holes'</li> <li>• Using Ground Penetrating Radar (GPR) surveys to identify existing utilities</li> <li>• Surveying existing ground levels</li> <li>• Surveying water bodies</li> <li>• Surveying ecology</li> <li>• Delivering earthworks</li> <li>• Delivering archaeological and ecological surveys</li> <li>• Removing the minimum number of trees and vegetation needed to safely build the railway and prepare sites for construction</li> <li>• Carrying out seasonal maintenance tasks at ecological mitigation sites</li> </ul>

# Warwickshire

## Map 2 - Burton Green to Stoneleigh



### Key

Parkland	Rail station	Existing train line
Water/river	HS2 green tunnel	HS2 route Phase One overground

Location of works	Proposed duration	Description of works
<b>Locations 1, 2 and 3</b>	Ongoing throughout 2023	<ul style="list-style-type: none"> <li>Closing Cromwell Lane during school summer holidays in July and August 2023 to deliver utility diversion works to enable us to temporarily divert Cromwell Lane while</li> </ul>



		<p>we build the Burton Green Tunnel and permanent Cromwell Lane realignment</p> <ul style="list-style-type: none"> <li>• Operating the bentonite batching plant throughout 2023</li> <li>• Delivering piling works for the Burton Green Tunnel and retaining structure throughout 2023</li> <li>• Building the Burton Green Tunnel roof slab at the North Portal until July 2023</li> </ul>
<b>Location 4</b>	Ongoing until October 2023	<ul style="list-style-type: none"> <li>• Constructing Broadwell Woods Embankment and Cutting</li> </ul>
<b>Location 5</b>	Ongoing throughout 2023	<ul style="list-style-type: none"> <li>• Creating new woodlands, wetlands, and wildlife habitats as part of a 'green corridor' alongside the future railway</li> </ul>
<b>Location 6</b>	Ongoing until October 2023	<ul style="list-style-type: none"> <li>• Constructing Crackley Wood Cutting</li> <li>• Building Crackley Wood Embankment</li> <li>• Installing permanent drainage</li> </ul>
<b>Location 7</b>	April 2023 to July 2023	<ul style="list-style-type: none"> <li>• Finishing the temporary bridge over Canley Brook</li> <li>• Securing new Canley Brook site access and egress</li> <li>• Preparing to build Canley Brook Viaduct</li> </ul>
<b>Location 8</b>	Ongoing until August 2023	<ul style="list-style-type: none"> <li>• Completing the new Coventry to Leamington Spa Rail Overbridge</li> <li>• Preparing for Coventry to Leamington Spa railway possession from late-July to early-August 2023</li> </ul>
<b>Location 9</b>	Ongoing throughout 2023	<ul style="list-style-type: none"> <li>• Moving soil from Glasshouse Wood Cutting to Kenilworth Cutting</li> <li>• Four-week Dalehouse Lane closure from mid-September 2023 to divert existing utility services in advance of building the new Dalehouse Lane Overbridge</li> </ul>
<b>Location 10</b>	Ongoing throughout 2023	<ul style="list-style-type: none"> <li>• Submitted planning application to expand the A46 Kenilworth Bypass Main Compound to Stoneleigh Road in June 2023</li> <li>• Building the A46 box jack structure by the A46 Kenilworth Bypass until 2024</li> </ul>



		<ul style="list-style-type: none"> <li>• Preparing to push or 'jack' the reinforced concrete tunnel or 'box' under the A46 Kenilworth Bypass in 2024</li> <li>• Building the B4115 Ashow Road Overbridge and associated carriageway improvements throughout 2023</li> <li>• Installing the B4115 Ashow Road and Crewe Lane drainage by summer 2023</li> </ul>
<b>Location 11</b>	Ongoing throughout 2023	<ul style="list-style-type: none"> <li>• Scheduling Stareton Lane highway works in summer 2023</li> <li>• Delivering piling works to build the Stoneleigh Park Green Overbridge from July 2023 to March 2024</li> <li>• Building Stoneleigh Road Underpass from July 2023 to December 2023</li> </ul>
<b>Area-wide</b>	Ongoing throughout 2023	<ul style="list-style-type: none"> <li>• Removing the minimum number of trees and vegetation needed to safely build the railway and prepare sites for construction</li> </ul>

### Map 3 – Stoneleigh to Offchurch



### Key

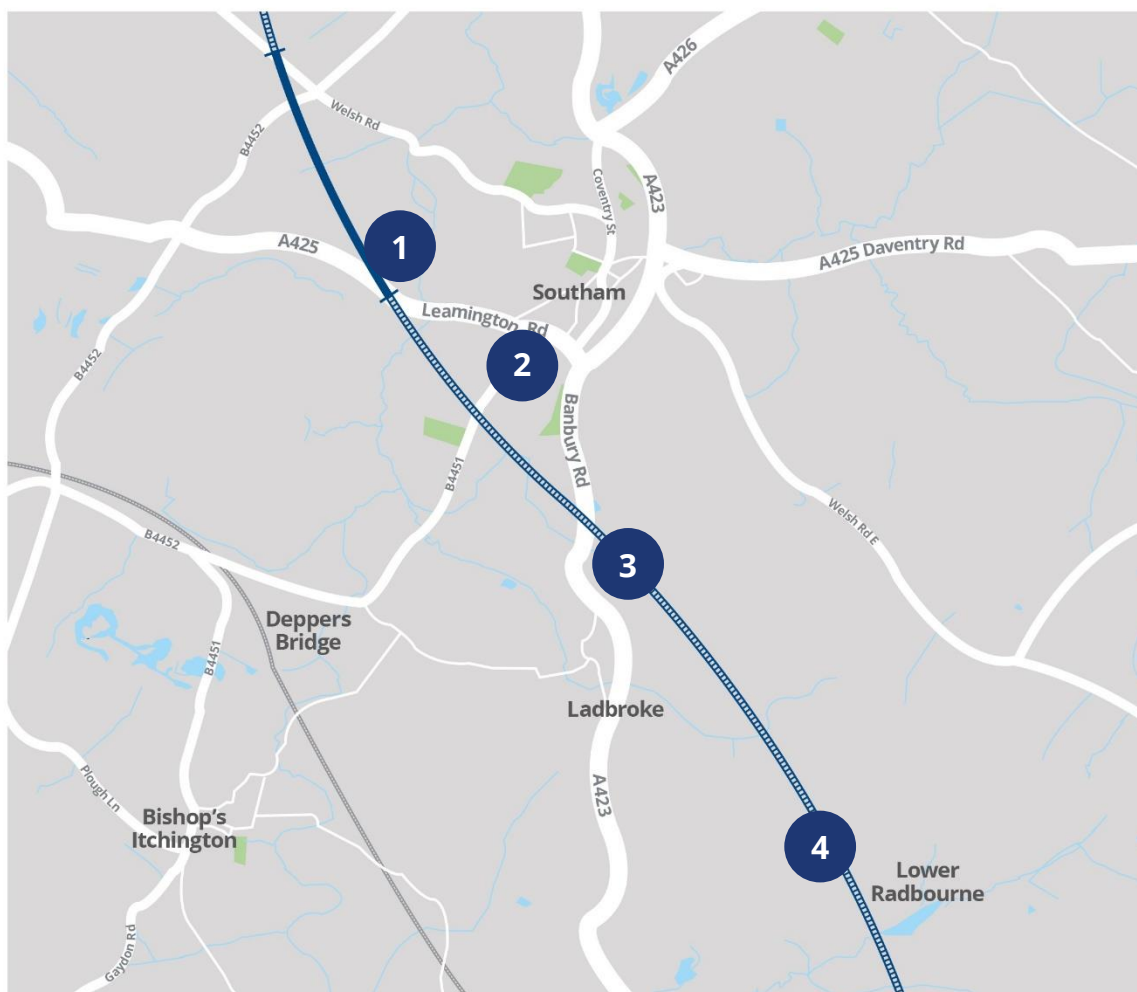
 Parkland
  Rail station
  HS2 route Phase One overground

 Water/river
  Existing train line

Location of works	Proposed duration	Description of works
Location 1	Ongoing throughout 2023	<ul style="list-style-type: none"> <li>• Maintaining the diverted public footpath to compensate for the closure of W129d and W130 over the next three years</li> <li>• Diverting utilities throughout 2023</li> </ul>
Location 2	Ongoing throughout 2023	<ul style="list-style-type: none"> <li>• Introducing extended traffic management on Rugby Road throughout 2023</li> <li>• Delivering earthworks to build the Rugby Road Overbridge until autumn 2023</li> <li>• Continuing earthworks to build the River Leam Embankment on the north side of the river until autumn 2023</li> </ul>
Location 3	Ongoing throughout 2023	<ul style="list-style-type: none"> <li>• Delivering minor utility works throughout the year</li> <li>• Moving electricity pylons to the north of Hunningham Road until October 2023</li> </ul>

		<ul style="list-style-type: none"> <li>Continuing earthworks to build the River Leam Embankment on the south side of the river until autumn 2023</li> </ul>
<b>Location 4</b>	Ongoing throughout 2023	<ul style="list-style-type: none"> <li>Creating and setting up crane platforms to enable us to build the Offchurch Greenway Green Overbridge until October 2023</li> <li>Building Fosse Way Overbridge until October 2025</li> <li>Completing seasonal tree planting in the mitigation area around Fosse Way throughout 2023</li> </ul>
<b>Location 5</b>	Ongoing throughout 2023	<ul style="list-style-type: none"> <li>Building Welsh Road Underbridge until December 2024</li> <li>Delivering sheet piling works to the south side of Grand Union Canal for Longhole Viaduct until January 2024</li> <li>Delivering earthworks for Welsh Road Embankment and Grand Union Canal Embankment, including launching the platform for Longhole Viaduct until July 2026</li> <li>Installing drainage and adding topsoil to Offchurch Cutting until July 2025</li> <li>Completing seasonal tree planting in the mitigation area around Grand Union Canal throughout 2023</li> </ul>
<b>Area-wide</b>	Ongoing throughout 2023	<ul style="list-style-type: none"> <li>Conducting seasonal maintenance tasks at ecological mitigation sites</li> </ul>

## Map 4 - Southam



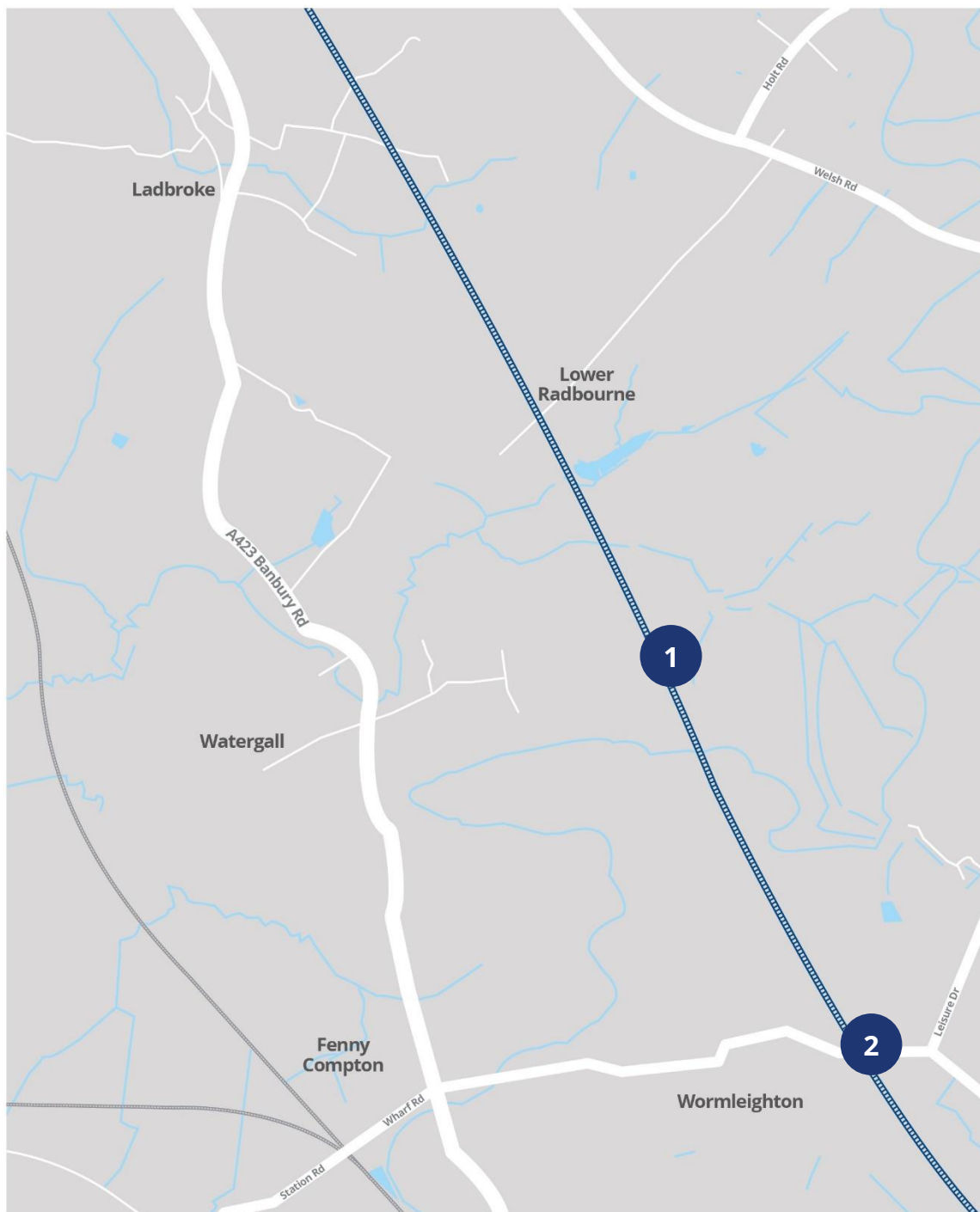
### Key

 Parkland	 Existing train line	 HS2 route Phase One overground
 Water/river	 HS2 route Phase One underground	

Location of works	Proposed duration	Description of works
<b>Location 1</b>	Ongoing throughout 2023	<ul style="list-style-type: none"> <li>HS2's 125 metre-long 'Dorothy' tunnel boring machine (TBM) has completed her second one-mile tunnel bore under Long Itchington Wood in Warwickshire, marking the next big milestone for construction</li> <li>Connected the A425 temporary diversion road to the existing highway</li> </ul>

<b>Location 2 Kineton Road to Banbury Road</b>	Ongoing until July 2023	<ul style="list-style-type: none"> <li>• Utility diversions and drainage installation for Kineton Road Overbridge</li> <li>• Reinforcement of excavated earthworks using a sheet pile wall</li> <li>• These works will require temporary traffic management including a period of road closure lasting approximately 2 weeks</li> </ul>
	Ongoing until autumn 2023	<ul style="list-style-type: none"> <li>• Increased use of the site access road from the A423 Southam Compound to Kineton Road as earthworks and overbridge construction enter the main phases</li> <li>• Continuation of earthworks activities including settlement ponds, temporary stockpiles and embankments in the area near Southam United Football and Bowls Clubs</li> <li>• Construction of the Kineton Road Overbridge</li> <li>• Ongoing archaeological survey work as we excavate earth and form cuttings and embankments</li> </ul>
<b>Location 3 A423 Banbury Road</b>	Ongoing to summer 2023	<ul style="list-style-type: none"> <li>• Earthworks for the construction of the A423 Banbury Road Overbridge. Embankments will be formed as well as piling for the bridge piers</li> <li>• Drainage work along the A423 north of the Southam Compound</li> <li>• Utility diversions at various locations on the A423, requiring some short-term traffic management and road closures</li> </ul>
<b>Location 4 Ladbroke to Radbourne</b>	Ongoing to autumn 2023	<ul style="list-style-type: none"> <li>• Ongoing excavation of the Ladbroke Cutting, including the stockpiling of material</li> <li>• Earthworks activities including material excavation for the Radbourne Viaducts</li> </ul>
<b>Area-wide</b>	Ongoing	<ul style="list-style-type: none"> <li>• Removing the minimum number of trees and vegetation needed to safely build the railway and prepare sites for main construction work</li> <li>• Installing construction area boundary fencing</li> </ul>

## Map 5 - Radbourne to Wormleighton



### Key

Water/river Existing train line HS2 route Phase One overground

Location of works	Proposed duration	Description of works
<b>Location 1</b> <b>Wormleighton/</b> <b>Priors</b> <b>Hardwick</b>	Ongoing until 2024	<ul style="list-style-type: none"> <li>• Transportation of materials, equipment and staff from Chipping Warden to Southam, using a recently constructed temporary bridge over the Oxford Canal</li> <li>• Earthworks in for the construction of the Oxford Canal Viaduct, followed by piling</li> <li>• Construction of the Oxford Canal Viaduct, requiring some short, temporary closures of the canal and towpath</li> </ul>
<b>Location 2</b> <b>Wormleighton</b> <b>Road</b>	July 2023 to September 2023	<ul style="list-style-type: none"> <li>• Construction of new sections of highway to tie in the existing highway to the Banbury Road Overbridge, which will require some periods of traffic management and temporary road closures</li> </ul>



# Our Community Commitments

Our aspiration is to be a good neighbour every single day, by respecting the people and communities we impact and being sensitive to their needs, earning our social licence to operate.

In order to build the railway, we must earn the trust and credibility to do so. We need to demonstrate that we understand local concerns, and that we have taken all reasonable steps to address issues that have been raised, whilst continually looking to lessen the impacts of the project.

Through our Community Engagement Strategy and Residents' Charter we have identified ten Community Commitments which we will use as the basis for measuring our success, and that of our suppliers, in how we deliver the new railway.

## We will:

1. Continue to build respectful, long-term relationships with communities and actively encourage our workforce to listen to local concerns and be considerate and accountable for their actions at all times.
2. Work with communities to develop local two-way engagement and communication programmes, ensuring they are accessible and tailored to local needs.
3. Make sure communities are made aware in advance of any activities taking place in their area.
4. Operate a Freephone Community Helpline 24 hours a day, 365 days a year.
5. Make health and safety a priority for communities and our workforce.
6. Respect the wellbeing of communities, minimising disruption to their lives with local mitigation plans and activities, ensuring we meet the standards set out in the Code of Construction Practice.
7. Leave a positive and sustainable legacy for the communities in which we operate.
8. Respond to questions and complaints quickly and efficiently, with an acknowledgement within two working days, and responding within a maximum of 20 working days if we cannot answer the query straight away.
9. Promote awareness of all our property schemes so that anyone who may be eligible has all the information they need and is aware of the support available to them.
10. Display the Residents' Commissioner and Construction Commissioner's contact details on all relevant materials, along with the HS2 Helpline information and complaints procedure.

The Code of Construction Practice forms part of the Secretary of State's Environmental Minimum Requirements for the construction of the railway from London to the West Midlands. It sets out the standards and responsibilities to protect communities and the environment during construction. A copy of the Code can be found online here:

**[www.gov.uk/government/uploads/system/uploads/attachment\\_data/file/593592/Code\\_of\\_Construction\\_Practice.pdf](http://www.gov.uk/government/uploads/system/uploads/attachment_data/file/593592/Code_of_Construction_Practice.pdf)**

# Keeping you informed

We are committed to keeping you informed about work on HS2. This includes ensuring you know what to expect and when to expect it, as well as how we can help.

## Residents' Charter and Commissioner

The Residents' Charter is our promise to communicate as clearly as we possibly can with people who live along or near the HS2 route.

[www.gov.uk/government/publications/hs2-residents-charter](http://www.gov.uk/government/publications/hs2-residents-charter)

We also have an independent Residents' Commissioner whose job is to make sure we keep to the promises we make in the Charter and to keep it under constant review. Find reports at:

<https://www.gov.uk/government/collections/hs2-ltd-residents-commissioner>

You can contact the Commissioner at:  
[residentscommissioner@hs2.org.uk](mailto:residentscommissioner@hs2.org.uk)

## Construction Commissioner

The Construction Commissioner's role is to mediate and monitor the way in which HS2 Ltd manages and responds to construction complaints. You can contact the Construction Commissioner by emailing:

[complaints@hs2-cc.org.uk](mailto:complaints@hs2-cc.org.uk)

## Property and compensation

You can find out all about HS2 and properties along the line of route by visiting:

[www.gov.uk/government/collections/hs2-property](http://www.gov.uk/government/collections/hs2-property)

Find out if you are eligible for compensation at:

[www.gov.uk/claim-compensation-if-affected-by-hs2](http://www.gov.uk/claim-compensation-if-affected-by-hs2)

## Holding us to account

If you are unhappy for any reason, you can make a complaint by contacting our HS2 Helpdesk team. For more details on our complaints process, please visit our website:

[www.hs2.org.uk/how-to-complain](http://www.hs2.org.uk/how-to-complain)

## Contact Us

Contact our HS2 Helpdesk team all day, every day of the year on:

 Freephone **08081 434 434**

 Minicom **08081 456 472**

@ Email **HS2enquiries@hs2.org.uk**

Write to:

**FREEPOST**

**HS2 Community Engagement**

Website [www.hs2.org.uk](http://www.hs2.org.uk)

To keep up to date with what is happening in your local area, visit:  
**[www.HS2inyourarea.co.uk](http://www.HS2inyourarea.co.uk)**

**Please contact us if you'd like a free copy of this document in large print, Braille, audio or easy read. You can also contact us for help and information in a different language.**

HS2 Ltd is committed to protecting personal information. If you wish to know more about how we use your personal information please see our Privacy Notice <https://www.gov.uk/government/publications/high-speed-two-ltd-privacy-notice>

[www.hs2.org.uk](http://www.hs2.org.uk)

High Speed Two (HS2) Limited  
Two Snowhill  
Snow Hill, Queensway  
Birmingham B4 6GA

**24/7 freephone** 08081 434 434

**Minicom** 08081 456 472

**Email** [HS2enquiries@hs2.org.uk](mailto:HS2enquiries@hs2.org.uk)

© All photographs: HS2 Ltd

