

# HS2

## Warwickshire

Spring 2023

3-month construction look ahead



# Warwickshire

## Spring 2023

This forward look covers HS2 associated work in Warwickshire.

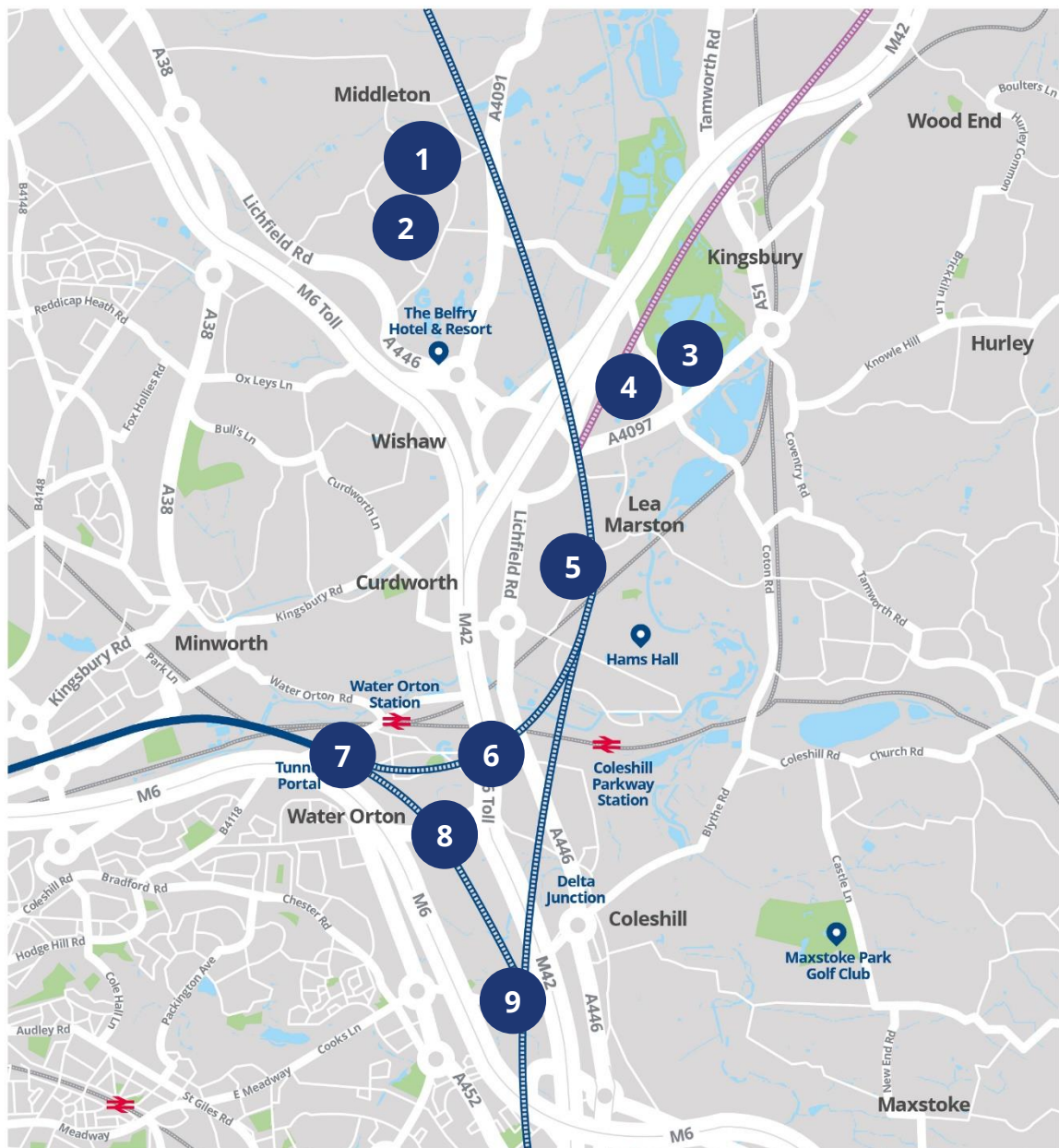
The document is a forward look of construction activities planned in the next three months.

The dates and information included in the forward look are subject to change as the programme develops. These will be updated in the next edition of the forward look.

The maps included are for illustrative purposes only.

If you have any queries about the information in this forward look, the HS2 Helpdesk is available all day, every day on **08081 434 434** or by emailing **[HS2enquiries@hs2.org.uk](mailto:HS2enquiries@hs2.org.uk)**

# Map 1 – North Warwickshire



## Key

	Parkland		Existing train line		HS2 route Phase Two overground
	Water/river		HS2 route Phase One underground*		
	Rail station		HS2 route Phase One overground		

\*Final plans for tunnel being developed.

Location of works	Proposed duration	Description of works
<b>Location 1</b>	Ongoing throughout 2023	<ul style="list-style-type: none"> <li>• Creating an access and a safe plant crossing to our working area from Church Lane in April 2023 for approximately six weeks</li> <li>• Building a new satellite compound by Church Lane this spring</li> <li>• Continuing with utility diversion works after the safe plant crossing is installed throughout 2023</li> </ul>
<b>Location 2</b>	Ongoing throughout 2023	<ul style="list-style-type: none"> <li>• Starting Coppice Lane Cutting earthworks in August 2023</li> <li>• Beginning A4091 Overbridge piling works in September 2023</li> <li>• Commencing Hunts Green Overbridge piling works in October 2023</li> <li>• Delivering Bodymoor Heath road boundary and utility works</li> </ul>
<b>Location 3</b>	Ongoing throughout 2023	<ul style="list-style-type: none"> <li>• Finished the roundabout at Kingsbury Main Compound. The new roundabout is now the permanent access</li> <li>• Removed traffic management on Kingsbury Road and reopened it to two-way traffic</li> <li>• Building segments for viaducts and transporting materials to and from Kingsbury Main Compound throughout 2023</li> </ul>
<b>Location 4</b>	Ongoing throughout 2023	<ul style="list-style-type: none"> <li>• Completed Marston Box bridge push in Christmas 2022</li> <li>• Commencing piling works to build the Birmingham and Fazeley Canal Viaduct from March 2023</li> <li>• Implementing temporary weekend road closures to enable us to install parapets on the Marston Box bridge in April 2023</li> <li>• Beginning A4097 Kingsbury Road Overbridge piling works in July 2023</li> <li>• Starting Dunton Wood Embankment works in September 2023</li> <li>• Commencing Marston Farm Cutting earthworks in September 2023</li> </ul>

<b>Location 5</b>	Ongoing throughout 2023	<ul style="list-style-type: none"> <li>• Beginning Faraday Avenue Embankment earthworks in April 2023</li> <li>• Beginning Curdworth Box piling works to the north of the existing in June 2023</li> <li>• Diverting utilities on Faraday Avenue this spring</li> <li>• Realigning Faraday Avenue temporarily this summer</li> <li>• Continuing to construct Curdworth Cutting using the A4097 Kingsbury Road access throughout 2023</li> <li>• Creating a safe access point for our haul road on Hams Lane</li> </ul>
<b>Location 6</b>	Ongoing throughout 2023	<ul style="list-style-type: none"> <li>• Creating permanent works access area in the A446 layby to enable us to access our working area to the east of the A446 to be completed in April 2023</li> </ul> <p>Gypsy Lane compound:</p> <ul style="list-style-type: none"> <li>• Delivering piling works to stabilise the ground while we build the Water Orton Viaducts until summer 2023</li> <li>• Continuing earthworks movements to and from site throughout 2023</li> </ul> <p>Watton Lane compound:</p> <ul style="list-style-type: none"> <li>• Delivering piling works to stabilise the ground while we build the Water Orton Viaducts and Chattle Hill Structure. Our works will continue until summer 2023</li> <li>• Beginning utility diversion works along Gilson Road from March 2023 and Watton Lane and the A446 from April 2023 until summer 2023</li> <li>• Continuing earthworks movements to and from site throughout 2023</li> </ul>
<b>Location 7</b>	Ongoing throughout 2023	<ul style="list-style-type: none"> <li>• Tunnelling for 24 hours a day from June 2023 until 2025</li> <li>• Building the second slurry treatment plant until November 2023</li> <li>• Testing the slurry treatment plant until tunnelling begins</li> <li>• Delivering piling works for Attleboro Lane Overbridge which will divert the existing road over the Water Orton cutting. Our works will continue until April 2023</li> </ul>

		<ul style="list-style-type: none"> <li>Continue creating the Water Orton cutting to enable the railway to travel under Attleboro Lane Overbridge. Our works will continue until summer 2023</li> </ul>
<b>Location 8</b>	Ongoing throughout 2023	<ul style="list-style-type: none"> <li>Building the abutments and piers for the M42/M6 link viaduct throughout 2023</li> <li>Continuing piling works to prepare for M42 box structure</li> <li>Beginning long-term traffic management from May 2023 and throughout 2023 to prepare for M42 box structure piling works</li> <li>Delivering the Green Lane Embankment, including: <ul style="list-style-type: none"> <li>Surfacing the haul road</li> <li>Installing drainage</li> <li>Building piling platforms</li> <li>Transporting materials to site</li> </ul> </li> <li>Setting up satellite compounds for the M42 box structure</li> </ul>
<b>Location 9</b>	Ongoing throughout 2023	<ul style="list-style-type: none"> <li>Operating a temporary compound to the south of the B4114 from March 2023</li> <li>Setting up a new permanent compound to the south of the B4114 in August 2023. Initially, our work will be including building haul roads and delivering earthworks</li> <li>Creating fourth arm of existing B4114 roundabout to create access into our Coleshill South compound May 2023</li> <li>Beginning piling works for Coleshill Viaducts from March 2023</li> <li>Continuing construction of the B4114 temporary diversion road to enable preparatory works to deliver the Coleshill Viaducts by June 2023: <ul style="list-style-type: none"> <li>Building the road</li> <li>Installing drainage</li> <li>Installing streetlights</li> <li>Introducing signage</li> </ul> </li> </ul>
<b>Area-wide</b>	Ongoing throughout 2023	<p>We will be delivering ground investigation and environmental surveys including:</p> <ul style="list-style-type: none"> <li>Excavating 'trial holes'</li> <li>Using Ground Penetrating Radar (GPR) surveys to identify existing utilities</li> <li>Surveying existing ground levels</li> </ul>

		<ul style="list-style-type: none"><li>• Surveying water bodies</li><li>• Surveying ecology</li><li>• Delivering earthworks</li><li>• Delivering archaeological and ecological surveys</li><li>• Removing the minimum number of trees and vegetation needed to safely build the railway and prepare sites for construction</li><li>• Carrying out seasonal maintenance tasks at ecological mitigation sites</li></ul>
--	--	--

# Warwickshire

## Map 2 - Burton Green to Stoneleigh



Location of works	Proposed duration	Description of works
<b>Locations 1, 2 and 3</b>	Ongoing throughout 2023	<ul style="list-style-type: none"> <li>Closing Cromwell Lane during school holidays for two weeks in April 2023 and one week in May 2023 to deliver utility diversion works to enable us to temporarily divert Cromwell Lane while we build the</li> </ul>



		<p>Burton Green Tunnel and permanent Cromwell Lane realignment</p> <ul style="list-style-type: none"> <li>• Operating the bentonite batching plant throughout 2023</li> <li>• Delivering piling works for the Burton Green Tunnel and retaining structure throughout 2023</li> <li>• Finished building the Burton Green Tunnel roof slab at the South Portal</li> <li>• Building the Burton Green Tunnel roof slab at the North Portal from May 2023 to July 2023</li> </ul>
<b>Location 4</b>	March 2023 to September 2023	<ul style="list-style-type: none"> <li>• Constructing Broadwell Woods Embankment</li> </ul>
<b>Location 5</b>	Ongoing throughout 2023	<ul style="list-style-type: none"> <li>• Creating new woodlands, wetlands, and wildlife habitats as part of a 'green corridor' alongside the future railway</li> </ul>
<b>Location 6</b>	March 2023 to September 2023	<ul style="list-style-type: none"> <li>• Constructing Crackley Wood Cutting</li> <li>• Building Crackley Wood Embankment</li> <li>• Installing permanent drainage</li> </ul>
<b>Location 7</b>	April 2023 to July 2023	<ul style="list-style-type: none"> <li>• Finishing the temporary bridge over Canley Brook</li> <li>• Securing new Canley Brook site access and egress</li> <li>• Preparing to build Canley Brook Viaduct</li> </ul>
<b>Location 8</b>	Ongoing until May 2023	<ul style="list-style-type: none"> <li>• Completing the new Coventry to Leamington Spa Rail Overbridge</li> <li>• Preparing for Coventry to Leamington Spa railway possession in July 2023</li> </ul>
<b>Location 9</b>	April 2023 to September 2023	<ul style="list-style-type: none"> <li>• Moving soil from Glasshouse Wood Cutting to Kenilworth Cutting</li> </ul>
<b>Location 10</b>	Ongoing throughout 2023	<ul style="list-style-type: none"> <li>• Submitting planning application to expand the A46 Kenilworth Bypass Main Compound to Stoneleigh Road in May 2023</li> <li>• Building the A46 box jack structure by the A46 Kenilworth Bypass until 2024</li> </ul>

		<ul style="list-style-type: none"> <li>• Preparing to push or 'jack' the reinforced concrete tunnel or 'box' under the A46 Kenilworth Bypass in 2024</li> <li>• Building the B4115 Ashow Road Overbridge and associated carriageway improvements throughout 2023</li> <li>• Installing the B4115 Ashow Road and Crewe Lane drainage by April 2023</li> </ul>
<b>Location 11</b>	Ongoing throughout 2023	<ul style="list-style-type: none"> <li>• Diverting Stareton Lane for utility works from March 2023 to May 2023</li> <li>• Delivering piling works to build the Stoneleigh Road Green Overbridge from July 2023 to March 2024</li> <li>• Building Stoneleigh Road Underpass from July 2023 to December 2023</li> </ul>
<b>Area-wide</b>	Ongoing throughout 2023	<ul style="list-style-type: none"> <li>• Removing the minimum number of trees and vegetation needed to safely build the railway and prepare sites for construction</li> </ul>

## Map 3 – Stoneleigh to Offchurch



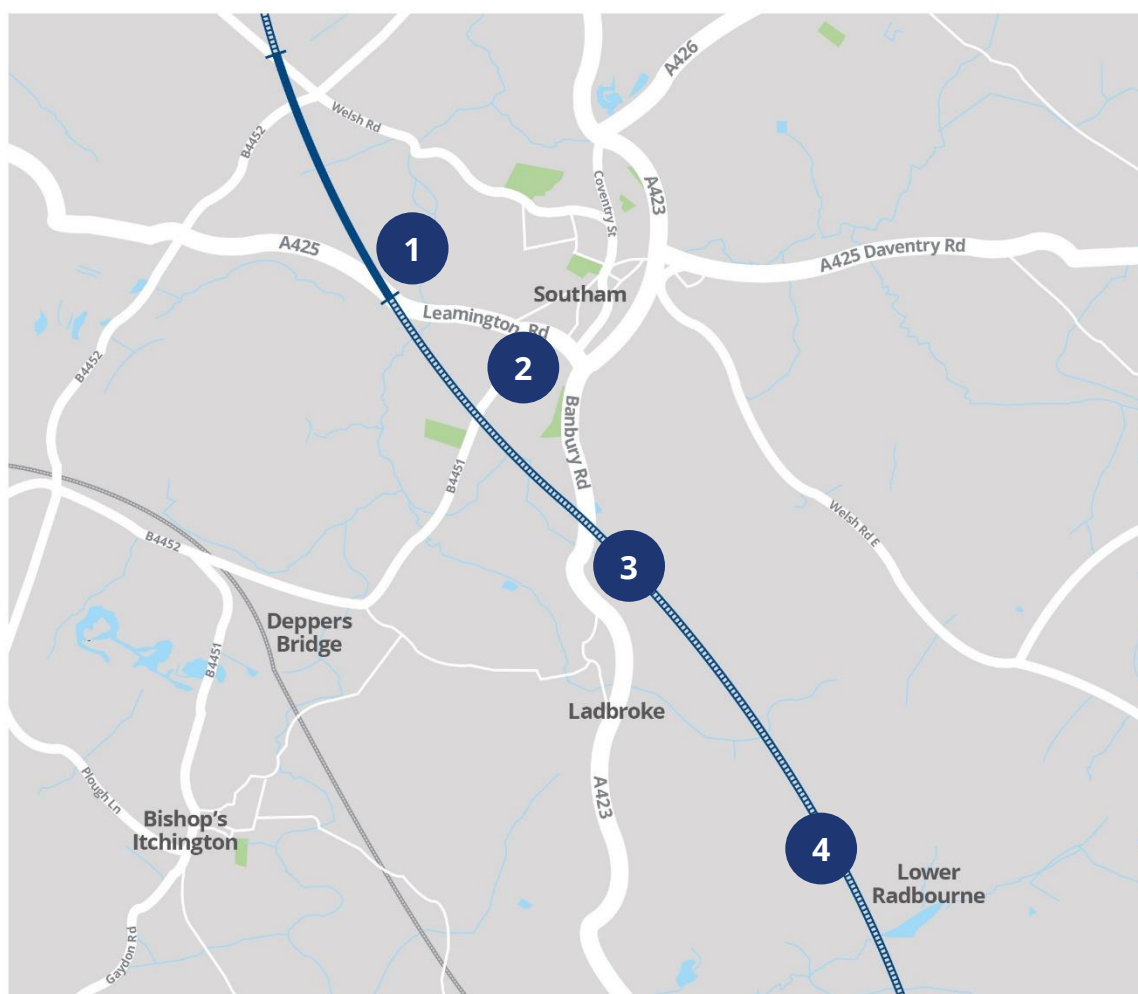
### Key

-  Parkland
  Rail station
  HS2 route Phase One overground
-  Water/river
  Existing train line

Location of works	Proposed duration	Description of works
<b>Location 1</b>	Ongoing throughout 2023	<ul style="list-style-type: none"> <li>• Maintaining the diverted public footpath to compensate for the closure of W129d and W130 over the next three years</li> <li>• Diverting utilities throughout 2023</li> </ul>
<b>Location 2</b>	Ongoing throughout 2023	<ul style="list-style-type: none"> <li>• Introducing extended traffic management on Rugby Road throughout 2023</li> <li>• Closing Rugby Road for up to four weeks from 11 April 2023 to 5 May 2023, to connect, test, flush and sanitise the water main</li> <li>• Delivering earthworks to build the Rugby Road Overbridge from April 2023</li> <li>• Continuing earthworks to build the River Leam Embankment on the north side of the river from April 2023</li> </ul>

<b>Location 3</b>	Ongoing throughout 2023	<ul style="list-style-type: none"> <li>• Moving and replacing a high-pressure water main north of Hunningham Road until March 2024</li> <li>• Finishing the high-pressure sewer diversion north of Hunningham Road in April 2023</li> <li>• Moving electricity pylons to the north of Hunningham Road from March 2023 to October 2023</li> <li>• Continuing earthworks to build the River Leam Embankment on the south side of the river from April 2023</li> </ul>
<b>Location 4</b>	Ongoing throughout 2023	<ul style="list-style-type: none"> <li>• Completing the road head at our Fosse Way Compound in April 2023</li> <li>• Creating and setting up crane platforms to enable us to build the Offchurch Greenway Green Overbridge from May 2023 to October 2023</li> <li>• Building Fosse Way Overbridge from May 2023 to October 2025</li> <li>• Completing tree planting in the mitigation area around Fosse Way from March 2023 to June 2023</li> </ul>
<b>Location 5</b>	Ongoing throughout 2023	<ul style="list-style-type: none"> <li>• Building Welsh Road Underbridge until December 2024</li> <li>• Delivering sheet piling works to the south side of Grand Union Canal for Longhole Viaduct until January 2024</li> <li>• Delivering earthworks for Welsh Road Embankment and Grand Union Canal Embankment, including launching the platform for Longhole Viaduct from March 2023 to July 2026</li> <li>• Installing drainage and adding topsoil to Offchurch Cutting from September 2022 to July 2025</li> <li>• Completing tree planting in the mitigation area around Grand Union Canal until June 2023</li> </ul>
<b>Area-wide</b>	Ongoing throughout 2023	<ul style="list-style-type: none"> <li>• Conducting seasonal maintenance tasks at ecological mitigation sites</li> </ul>

## Map 4 - Southam



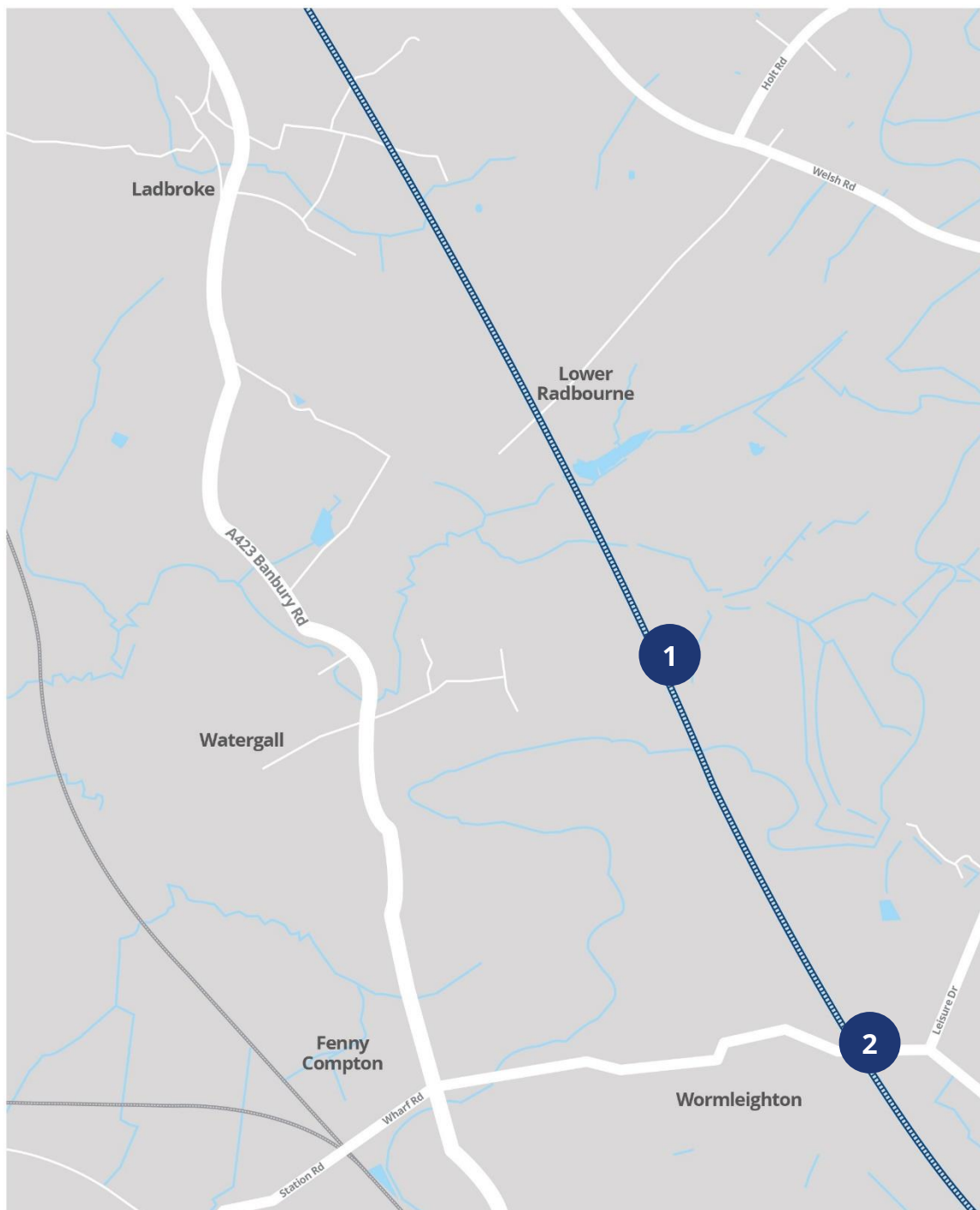
### Key

-  Parkland
  Existing train line
  HS2 route Phase One overground
-  Water/river
  HS2 route Phase One underground

Location of works	Proposed duration	Description of works
Location 1	Ongoing throughout 2023	<ul style="list-style-type: none"> <li>• HS2's 125 metre-long 'Dorothy' tunnel boring machine (TBM) has launched for her second one-mile tunnel bore under Long Itchington Wood in Warwickshire, marking the next big milestone for construction</li> <li>• Connected the A425 temporary diversion road to the existing highway</li> </ul>

<b>Location 2 Kineton Road to Banbury Road</b>	Ongoing throughout 2023	<ul style="list-style-type: none"> <li>• Increased use of the site access road from the A423 Southam Compound to Kineton Road as earthworks enter the main phase; and</li> <li>• Ongoing survey work on the Kineton Road and A423 Banbury Road to inform the design of the railway. These works may require temporary traffic management</li> </ul>
	Ongoing until Autumn 2023	<ul style="list-style-type: none"> <li>• Continuation of earthworks activities including settlement ponds, temporary stockpiles, and embankments; and</li> <li>• Piling work and forming the substructure of the Banbury Road Overbridge</li> </ul>
<b>Location 3 A423 Banbury Road</b>	Ongoing until Autumn 2023	<ul style="list-style-type: none"> <li>• Earthworks for the construction the A423 Banbury Road Overbridge. Embankments will be formed as well as piling for the bridge piers;</li> <li>• Drainage work along the A423 north of the Southam Compound; and</li> <li>• Utility diversions at various locations on the A423, requiring some short-term traffic management and road closures</li> </ul>
<b>Location 4 Ladbroke to Radbourne</b>	Ongoing until Autumn 2023	<ul style="list-style-type: none"> <li>• Ongoing excavation of the Ladbroke Cutting, including the stockpiling of material; and</li> <li>• Earthworks activities including material excavation for the Radbourne Viaducts</li> </ul>
<b>Area-wide</b>	Ongoing	<ul style="list-style-type: none"> <li>• Removing the minimum number of trees and vegetation needed to safely build the railway and prepare sites for main construction work; and</li> <li>• Installing construction area boundary fencing</li> </ul>

## Map 5 - Radbourne to Wormleighton



### Key

Water/river Existing train line HS2 route Phase One overground

Location of works	Proposed duration	Description of works
<b>Location 1</b> <b>Wormleighton/</b> <b>Priors</b> <b>Hardwick</b>	Ongoing to April 2023	<ul style="list-style-type: none"> <li>• Completion of a temporary bridge over the Oxford Canal, as well as connecting this temporary bridge to our site access road, in preparation for the construction of the Oxford Canal Viaduct</li> </ul>
<b>Location 2</b> <b>Wormleighton</b> <b>Road</b>	Ongoing throughout 2023	<ul style="list-style-type: none"> <li>• Increased use of the site access road crossing area on Wormleighton Road</li> <li>• Construction of new sections of highway to tie in the existing highway to the Banbury Road Overbridge, which will require some periods of traffic management and temporary road closures</li> </ul>



# Our Community Commitments

Our aspiration is to be a good neighbour every single day, by respecting the people and communities we impact and being sensitive to their needs, earning our social licence to operate.

In order to build the railway, we must earn the trust and credibility to do so. We need to demonstrate that we understand local concerns, and that we have taken all reasonable steps to address issues that have been raised, whilst continually looking to lessen the impacts of the project.

Through our Community Engagement Strategy and Residents' Charter we have identified ten Community Commitments which we will use as the basis for measuring our success, and that of our suppliers, in how we deliver the new railway.

## We will:

1. Continue to build respectful, long-term relationships with communities and actively encourage our workforce to listen to local concerns and be considerate and accountable for their actions at all times.
2. Work with communities to develop local two-way engagement and communication programmes, ensuring they are accessible and tailored to local needs.
3. Make sure communities are made aware in advance of any activities taking place in their area.
4. Operate a Freephone Community Helpline 24 hours a day, 365 days a year.
5. Make health and safety a priority for communities and our workforce.
6. Respect the wellbeing of communities, minimising disruption to their lives with local mitigation plans and activities, ensuring we meet the standards set out in the Code of Construction Practice.
7. Leave a positive and sustainable legacy for the communities in which we operate.
8. Respond to questions and complaints quickly and efficiently, with an acknowledgement within two working days, and responding within a maximum of 20 working days if we cannot answer the query straight away.
9. Promote awareness of all our property schemes so that anyone who may be eligible has all the information they need and is aware of the support available to them.
10. Display the Residents' Commissioner and Construction Commissioner's contact details on all relevant materials, along with the HS2 Helpline information and complaints procedure.

The Code of Construction Practice forms part of the Secretary of State's Environmental Minimum Requirements for the construction of the railway from London to the West Midlands. It sets out the standards and responsibilities to protect communities and the environment during construction. A copy of the Code can be found online here:

**[www.gov.uk/government/uploads/system/uploads/attachment\\_data/file/593592/Code\\_of\\_Construction\\_Practice.pdf](http://www.gov.uk/government/uploads/system/uploads/attachment_data/file/593592/Code_of_Construction_Practice.pdf)**

# Keeping you informed

We are committed to keeping you informed about work on HS2. This includes ensuring you know what to expect and when to expect it, as well as how we can help.

## Residents' Charter and Commissioner

The Residents' Charter is our promise to communicate as clearly as we possibly can with people who live along or near the HS2 route.

[www.gov.uk/government/publications/hs2-residents-charter](http://www.gov.uk/government/publications/hs2-residents-charter)

We also have an independent Residents' Commissioner whose job is to make sure we keep to the promises we make in the Charter and to keep it under constant review. Find reports at:

<https://www.gov.uk/government/collections/hs2-ltd-residents-commissioner>

You can contact the Commissioner at:  
[residentscommissioner@hs2.org.uk](mailto:residentscommissioner@hs2.org.uk)

## Construction Commissioner

The Construction Commissioner's role is to mediate and monitor the way in which HS2 Ltd manages and responds to construction complaints. You can contact the Construction Commissioner by emailing:

[complaints@hs2-cc.org.uk](mailto:complaints@hs2-cc.org.uk)

## Property and compensation

You can find out all about HS2 and properties along the line of route by visiting:

[www.gov.uk/government/collections/hs2-property](http://www.gov.uk/government/collections/hs2-property)

Find out if you are eligible for compensation at:

[www.gov.uk/claim-compensation-if-affected-by-hs2](http://www.gov.uk/claim-compensation-if-affected-by-hs2)

## Holding us to account

If you are unhappy for any reason, you can make a complaint by contacting our HS2 Helpdesk team. For more details on our complaints process, please visit our website:

[www.hs2.org.uk/how-to-complain](http://www.hs2.org.uk/how-to-complain)

## Contact Us

Contact our HS2 Helpdesk team all day, every day of the year on:

 Freephone **08081 434 434**

 Minicom **08081 456 472**

@ Email **HS2enquiries@hs2.org.uk**

Write to:

**FREEPOST**

**HS2 Community Engagement**

Website [www.hs2.org.uk](http://www.hs2.org.uk)

To keep up to date with what is happening in your local area, visit:  
**[www.HS2inyourarea.co.uk](http://www.HS2inyourarea.co.uk)**

**Please contact us if you'd like a free copy of this document in large print, Braille, audio or easy read. You can also contact us for help and information in a different language.**

HS2 Ltd is committed to protecting personal information. If you wish to know more about how we use your personal information please see our Privacy Notice <https://www.gov.uk/government/publications/high-speed-two-ltd-privacy-notice>

[www.hs2.org.uk](http://www.hs2.org.uk)

High Speed Two (HS2) Limited  
Two Snowhill  
Snow Hill, Queensway  
Birmingham B4 6GA

**24/7 freephone** 08081 434 434

**Minicom** 08081 456 472

**Email** [HS2enquiries@hs2.org.uk](mailto:HS2enquiries@hs2.org.uk)

© All photographs: HS2 Ltd

