

This document is a tool to help ensure appropriate due diligence has been taken prior to site clearance/works. Evidence is required to demonstrate all tree clearance has been suitably reviewed and can be justified.

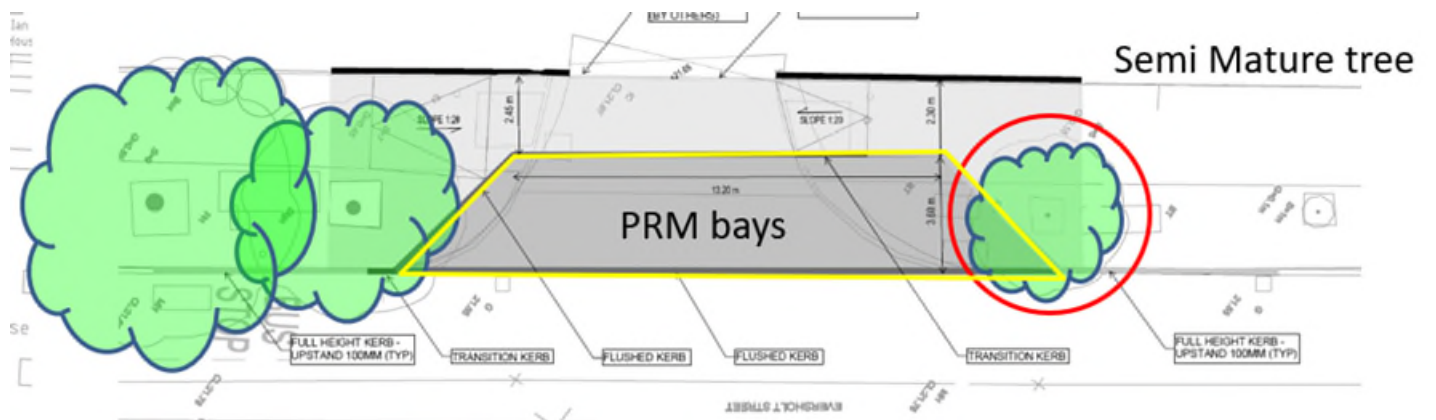
Note: this document should be read in conjunction with the HS2 Tree Panel Terms of Reference

	Name	Signature		Date
Application made by:	MDJV			28/10/2022
Location (Sector/Site Name):	Eversholt Street			
LAA/LAP/Site Reference	LP00932			
Work Package number:	N/A			
Date of Tree Panel:			28/10/2022	
Site Description:	Eversholt Street			
Reason for clearance:				
Drawing Reference No.:	NA but annotated photographs as below section			
	Yes	No	N/A	Comments
Has the Stage 1 Survey been completed and logged on the Register	X			
	Yes	No	N/A	Comments
Has the Stage 2 Survey been completed with retention and protection measures logged on the Register			X	
Have all practicable means to negate need for works to tree been investigated? Please provide details	Yes, this presentation is to communicate the attempts to limit impacts to trees as much as possible.			


Site Sketch/ Diagram / Photos attached



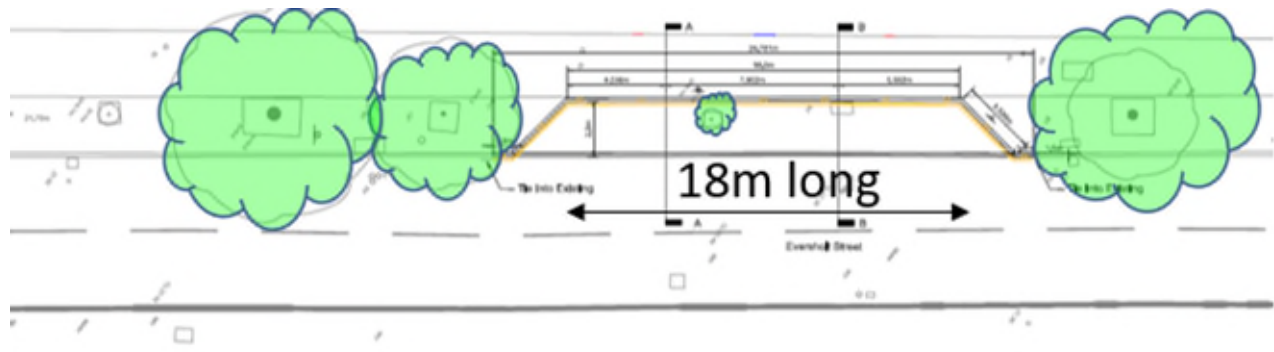
Photograph No.2



Drawing No 1:



Photograph No 2



Drawing No 2.

Photograph No 1: Illustrating the view looking at tree LP00932_T_F201 Northwest on Eversholt Street.

Drawing No 1: Illustrates the location of the PRM Bay in comparison to trees

Photograph No 2: Illustrating the view looking at tree LP00932_T_F223 Southwest on Eversholt Street.

Drawing No 1: Illustrates the location of the PHV Bays in comparison to trees

Trees identified for removal

Tree ID	Species – Common Name (<i>scientific name</i>)	Height (m)	Diameter at Breast Height (DBH) (cm) @1/5m	Age	RPA Radius (m)

No trees identified for removal. Request to undertake works in vicinity of **LP00932_T_F201** under Arboricultural Watching Brief supervision and for relocation of **LP00932_T_F223**.

Tree Panel Outcomes

	Proposal Endorsed/Not Endorsed:	Endorsed
Conditions	N/A	