

HS2

Warwickshire

Autumn 2022

3-month construction look ahead



Warwickshire

Autumn 2022

This forward look covers HS2 associated work in Warwickshire.

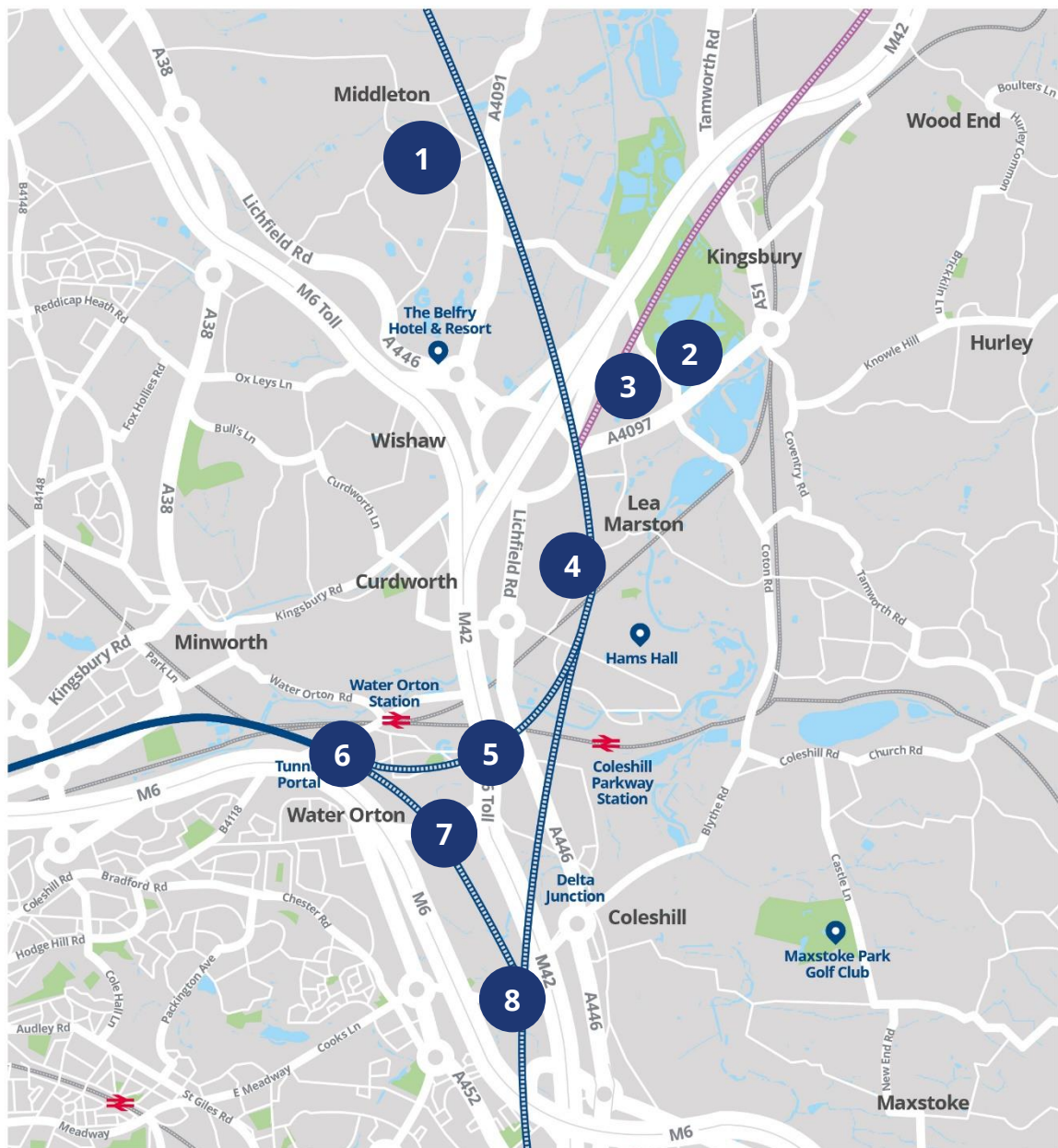
The document is a forward look of construction activities planned in the next three months.

The dates and information included in the forward look are subject to change as the programme develops. These will be updated in the next edition of the forward look.

The maps included are for illustrative purposes only.

If you have any queries about the information in this forward look, the HS2 Helpdesk is available all day, every day on **08081 434 434** or by emailing **HS2enquiries@hs2.org.uk**

Map 1 – North Warwickshire



Key

	Parkland		Existing train line		HS2 route Phase Two overground
	Water/river		HS2 route Phase One underground*		
	Rail station		HS2 route Phase One overground		

*Final plans for tunnel being developed.

Location of works	Proposed duration	Description of works
Location 1	Ongoing throughout 2022	<p>To enable us to progress earthworks in your area, our working hours for this work will be extended until Friday 30 September.</p> <p>From Monday to Friday, our working hours will be from 7.00 am to 8.00 pm and 7.00 am to 4.00 pm on Saturdays. All other works in the area are subject to our core working hours unless stated otherwise.</p> <ul style="list-style-type: none"> • Create an access and safe plant crossing to our work area from Middleton • Establish a worksite, including setting up a site compound, creating accesses, and constructing internal haul roads • Archaeological investigation work on land just off Church Lane in Middleton • Corridor preparation works, such as vegetation clearance.
Location 2	Ongoing throughout 2022 and 2023	<p>Construction of the main compound off Kingsbury Road, including car parking, offices, and welfare units that will be used by staff during construction. We will:</p> <ul style="list-style-type: none"> • Install lane closures along Kingsbury Road to allow us to divert and protect utility pipes • Complete surveys, drainage works, internal access roads and utility works • Install telecommunications and utility connections • Aim to complete the roundabout by spring 2023 which will be the permanent access to the compound • Divert / close footpaths/bridleways that are located in our working area.
Location 3	Ongoing throughout 2022	<ul style="list-style-type: none"> • Completed ground investigations and ecology surveys on Marston Lane • Continue to build the Marston Box bridge on land next to the M42 • Works on a section of the Marston Lane overbridge to stabilise it for our future construction activity

Location 4	Ongoing throughout 2022	<ul style="list-style-type: none"> • Use the new haul road between Kingsbury Road and Faraday Avenue • Creation of an access point for the haul road at Hams Lane • Continue construction of Curdworth Cutting using access off the A4097 Kingsbury Road • Utility and earthworks to the south of the railway.
Location 5	Ongoing throughout 2022	<p>Gypsy Lane compound:</p> <ul style="list-style-type: none"> • Installing utilities • Earthworks movements will continue to and from the site • Construction of Bentonite (clay) plant • Onsite construction testing • Build a piling and crane platform. <p>Watton Lane compound:</p> <ul style="list-style-type: none"> • Development of the compound infrastructure including welfare facilities, office space, and storage • Works to begin in areas to the east of the A446, north of Gorsey Lane. Increase in movements on small areas of Gorsey Lane to access works site • Build a piling and crane platform near the A446 for the Chattle Hill structure • Create haul roads • Earthworks movements will continue to and from the site • Demolition of Watton House and building for the Old Salt Stallions Rugby Club.
Location 6	Ongoing throughout 2022	<ul style="list-style-type: none"> • The diaphragm wall construction for the Bromford Tunnel East Portal will continue throughout 2022 • Continue construction of the slurry treatment plant • Continue construction of the compound and attenuation pond near Attleboro Lane. The compound will include two single-story buildings for offices and welfare facilities, a car park will also be on site. The works will include earthworks, tarmacking, concreting, and lifting operations • Piling works to build Attleboro Lane overbridge

		<ul style="list-style-type: none"> • Works to create the Water Orton cutting will continue throughout 2022.
Location 7	Ongoing throughout 2022	<ul style="list-style-type: none"> • Continuation of long-term single-lane traffic management system on the M42/M6 link road westbound to enable our works for the M42/M6 link viaduct • We will be undertaking further corridor preparation works, such as vegetation clearance • We will also be completing further ecological mitigation works by creating two new ponds off Attleboro Lane and Vicarage Lane in Water Orton • Main works piling will continue • Continued creation of accesses and haul roads for the M42 box structure • There will be long-term traffic management in place until February 2023 to prepare for building the M42 box structure. Works include drainage diversions and piling platform installation • Works to create the piling platforms for the Green Lane embankment to begin • Set up satellite compounds for the M42 box structure • Ongoing archaeological work off Attleboro Lane, Water Orton.
Location 8	Ongoing throughout 2022	<ul style="list-style-type: none"> • Complete work to set up a compound to the south of the B4114. Initially, this will include the construction of haul roads and earthworks, followed by the creation of the compound area • Widening of existing construction access and creation of new access to be completed on the B4114 Birmingham Road • Begin construction of the B4114 temporary diversion road. The road will be used while lowering the existing B4114 to make way for the Coleshill viaduct • Ongoing archaeological investigations • Deconstruction of buildings to the north and south of the B4114 and associated traffic management.

Area-wide	<p>Ongoing throughout 2022</p>	<p>Ground investigation and environmental surveys including:</p> <ul style="list-style-type: none"> • Excavating 'trial holes' • Ground Penetrating Radar (GPR) surveys to identify existing utilities • Surveys to check existing ground levels • Surveys of water bodies • Ecology surveys • Earthworks. <p>We will also undertake general site preparation, including:</p> <ul style="list-style-type: none"> • Removal of some existing vegetation • Archaeological surveys and ecological surveys, as well as site preparations, including the removal of some existing vegetation • Removal of the minimum number of trees and vegetation needed to safely build the railway and prepare sites for construction • Ongoing seasonal maintenance tasks at ecological mitigation sites.
------------------	--------------------------------	--

Warwickshire

Map 2 - Burton Green to Stoneleigh



Key

- | | | |
|-------------|------------------|--------------------------------|
| Parkland | Rail station | Existing train line |
| Water/river | HS2 green tunnel | HS2 route Phase One overground |

Location of works	Proposed duration	Description of works
Locations 1, 2 & 4	Ongoing throughout 2022	<ul style="list-style-type: none"> • Use of haul route on Waste Lane • Using the Bentonite (clay) batching plant • Continued utility diversion works on Cromwell Lane, including a busy period in October 2022 • Completion of the crossing points over Waste Lane in Berkswell, as well as Hob Lane and Red Lane in Burton Green.
Location 3	Ongoing until the end of autumn 2022	<ul style="list-style-type: none"> • Construction of diaphragm walls to form part of the future Burton Green tunnel • Western Power Distribution to divert 132Kv power cable in the autumn.
Location 5	Ongoing throughout 2022	<ul style="list-style-type: none"> • Construction of a haul road at Rough Knowles and Crackley Woods • Creation of new woodlands, wetlands, and wildlife habitats as part of a 'green corridor' alongside the future railway.
Location 6	Ongoing throughout 2022	<ul style="list-style-type: none"> • Operation of the compound off the A46, including a concrete batching plant, car parking areas, offices, and welfare units, which will be used by our staff during construction • Minor works to the A46 in preparation for the box jack structure at the end of 2023/24 • B4115 - Ashow Road. Ongoing construction works of a new overbridge and some carriageway improvements • Commissioning Ashow Road traffic lights to support the free flow of HGV traffic to the A46 compound. The traffic lights will be operational in 2022 and 2023.

Location 7	Ongoing throughout 2022 and 2023	<ul style="list-style-type: none"> Plant crossing across Stareton Road which will be used in 2022 and 2023.
Area-wide	Ongoing throughout 2022 and 2023	<ul style="list-style-type: none"> Removal of the minimum number of trees and vegetation needed to safely build the railway and prepare sites for construction.

Map 3 – Stoneleigh to Offchurch



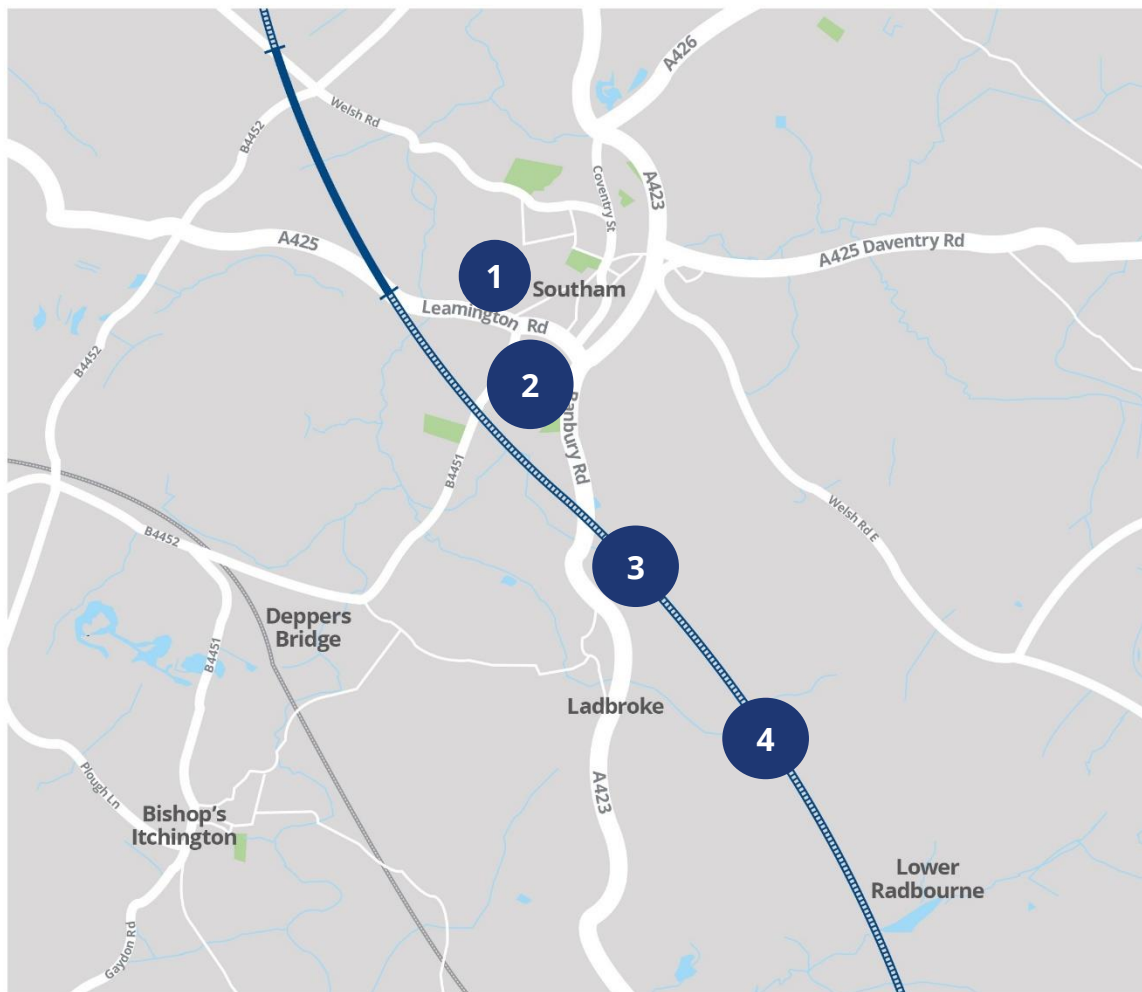
Key

-  Parkland
  Rail station
  HS2 route Phase One overground
-  Water/river
  Existing train line

Location of works	Proposed duration	Description of works
Location 1	Ongoing throughout 2022	<ul style="list-style-type: none"> • Crossing point for construction machinery completed and now operational • A new diverted footpath is available for public use to compensate for the closure of W129d and W130 over the next three years. • Utility diversions with associated traffic management will be operational for around thirteen weeks.
Location 2	Ongoing throughout 2022	<ul style="list-style-type: none"> • There will be extended traffic management on Rugby Road until the New Year • Earthworks for railway construction will continue.

Location 3	Ongoing throughout 2022	<ul style="list-style-type: none"> • Site preparations for future construction of the Welsh Road West Underbridge.
Location 4	Ongoing throughout 2022 and 2023	<ul style="list-style-type: none"> • Continuing work at the Northern Portal for a future tunnel under Long Itchington Wood • The first tunnel has been successfully bored - the tunnel boring machine will now be dismantled and transported back to the south portal where it will be used to bore the second tunnel.
Area-wide	Ongoing throughout 2022 and 2023	<ul style="list-style-type: none"> • Ongoing traffic management programme will be carried out in the area • Ongoing seasonal maintenance tasks at ecological mitigation sites.

Map 4 - Southam

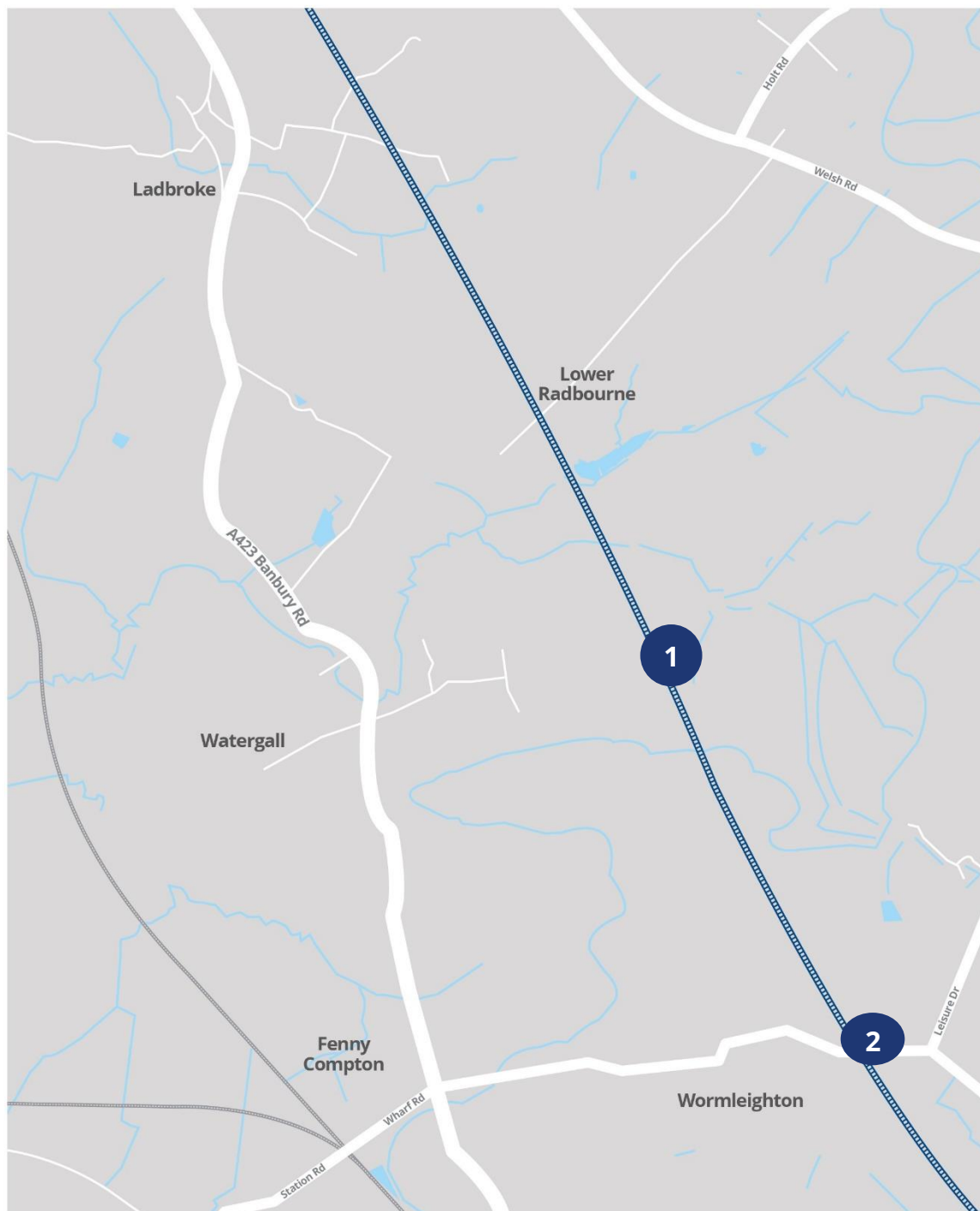


Key

- | | | |
|---|---|--|
|  Parkland |  Existing train line |  HS2 route Phase One overground |
|  Water/river |  HS2 route Phase One underground | |

Location of works	Proposed duration	Description of works
Location 1	September 2022 to November 2022	<ul style="list-style-type: none"> Two-way temporary traffic lights are planned to be in operation along sections of the A425 Leamington Road, from Monday 5 September 2022 until Friday 25 November 2022, 24 hours a day, seven days a week Works are already underway relating to the temporary re-alignment of a section of the A425 Leamington Road and the construction of the green tunnel under the existing carriageway.
Location 2 Kineton Road to Banbury Road	August 2022 to October 2022	<ul style="list-style-type: none"> Completion of the site access road from the A423 Southam Compound to Kineton Road.
	October 2022 to Spring 2023	<ul style="list-style-type: none"> Continuation of earthworks activities including settlement ponds, temporary stockpiles and embankments.
Location 3 A423 Banbury Road	September 2022	<ul style="list-style-type: none"> Completion of the A423 Southam Compound entry and exit junction and plant crossing area; and Earthworks for the construction the A423 Banbury Road overbridge. Embankments will be formed as well as piling for the bridge piers.
Location 4 Ladbroke	Autumn 2022	<ul style="list-style-type: none"> Internal site access road completion; and Ongoing excavation of the Ladbroke Cutting.
Area-wide	Ongoing	<ul style="list-style-type: none"> Ongoing traffic management programme will be carried out in the area Ongoing seasonal maintenance tasks at ecological mitigation sites.

Map 5 - Ladbroke to Wormleighton



Key

■ Water/river - - - Existing train line - - - HS2 route Phase One overground

Location of works	Proposed duration	Description of works
Location 1 Wormleighton/ Priors Hardwick	Autumn 2022	Bridleway diversion of SM116 in the area north of the Oxford Canal during construction.
	August 2022 to October 2022	Construction of a temporary bridge over the Oxford Canal Viaduct.
Location 2 Wormleighton Road	Autumn 2022	<ul style="list-style-type: none"> • Internal site access road completion; and • Ongoing work for the construction of the Banbury Road Overbridge.

Our Community Commitments

Our aspiration is to be a good neighbour every single day, by respecting the people and communities we impact and being sensitive to their needs, earning our social licence to operate.

In order to build the railway, we must earn the trust and credibility to do so. We need to demonstrate that we understand local concerns, and that we have taken all reasonable steps to address issues that have been raised, whilst continually looking to lessen the impacts of the project.

Through our Community Engagement Strategy and Residents' Charter we have identified ten Community Commitments which we will use as the basis for measuring our success, and that of our suppliers, in how we deliver the new railway.

We will:

1. Continue to build respectful, long-term relationships with communities and actively encourage our workforce to listen to local concerns and be considerate and accountable for their actions at all times.
2. Work with communities to develop local two-way engagement and communication programmes, ensuring they are accessible and tailored to local needs.
3. Make sure communities are made aware in advance of any activities taking place in their area.
4. Operate a Freephone Community Helpline 24 hours a day, 365 days a year.
5. Make health and safety a priority for communities and our workforce.
6. Respect the wellbeing of communities, minimising disruption to their lives with local mitigation plans and activities, ensuring we meet the standards set out in the Code of Construction Practice.
7. Leave a positive and sustainable legacy for the communities in which we operate.
8. Respond to questions and complaints quickly and efficiently, with an acknowledgement within two working days, and responding within a maximum of 20 working days if we cannot answer the query straight away.
9. Promote awareness of all our property schemes so that anyone who may be eligible has all the information they need and is aware of the support available to them.
10. Display the Residents' Commissioner and Construction Commissioner's contact details on all relevant materials, along with the HS2 Helpline information and complaints procedure.

The Code of Construction Practice forms part of the Secretary of State's Environmental Minimum Requirements for the construction of the railway from London to the West Midlands. It sets out the standards and responsibilities to protect communities and the environment during construction. A copy of the Code can be found online here:

www.gov.uk/government/uploads/system/uploads/attachment_data/file/593592/Code_of_Construction_Practice.pdf

Keeping you informed

We are committed to keeping you informed about work on HS2. This includes ensuring you know what to expect and when to expect it, as well as how we can help.

Residents' Charter and Commissioner

The Residents' Charter is our promise to communicate as clearly as we possibly can with people who live along or near the HS2 route.

www.gov.uk/government/publications/hs2-residents-charter

We also have an independent Residents' Commissioner whose job is to make sure we keep to the promises we make in the Charter and to keep it under constant review. Find reports at:

<https://www.gov.uk/government/collections/hs2-ltd-residents-commissioner>

You can contact the Commissioner at:
residentscommissioner@hs2.org.uk

Construction Commissioner

The Construction Commissioner's role is to mediate and monitor the way in which HS2 Ltd manages and responds to construction complaints. You can contact the Construction Commissioner by emailing:

complaints@hs2-cc.org.uk

Property and compensation

You can find out all about HS2 and properties along the line of route by visiting:

www.gov.uk/government/collections/hs2-property

Find out if you're eligible for compensation at:

www.gov.uk/claim-compensation-if-affected-by-hs2

Holding us to account

If you are unhappy for any reason, you can make a complaint by contacting our HS2 Helpdesk team. For more details on our complaints process, please visit our website:

www.hs2.org.uk/how-to-complain

Contact Us

Contact our HS2 Helpdesk team all day, every day of the year on:

 Freephone **08081 434 434**

 Minicom **08081 456 472**

@ Email **HS2enquiries@hs2.org.uk**

Write to:

FREEPOST

HS2 Community Engagement

Website www.hs2.org.uk

To keep up to date with what is happening in your local area, visit:
www.HS2inyourarea.co.uk

Please contact us if you'd like a free copy of this document in large print, Braille, audio or easy read. You can also contact us for help and information in a different language.

HS2 Ltd is committed to protecting personal information. If you wish to know more about how we use your personal information please see our Privacy Notice <https://www.gov.uk/government/publications/high-speed-two-ltd-privacy-notice>

www.hs2.org.uk

High Speed Two (HS2) Limited
Two Snowhill
Snow Hill, Queensway
Birmingham B4 6GA

24/7 freephone 08081 434 434

Minicom 08081 456 472

Email HS2enquiries@hs2.org.uk

© All photographs: HS2 Ltd

