

# HS2

## Warwickshire

Winter 2021

3-month construction look ahead



# Warwickshire

## Winter 2021

This forward look covers HS2 associated work in Warwickshire.

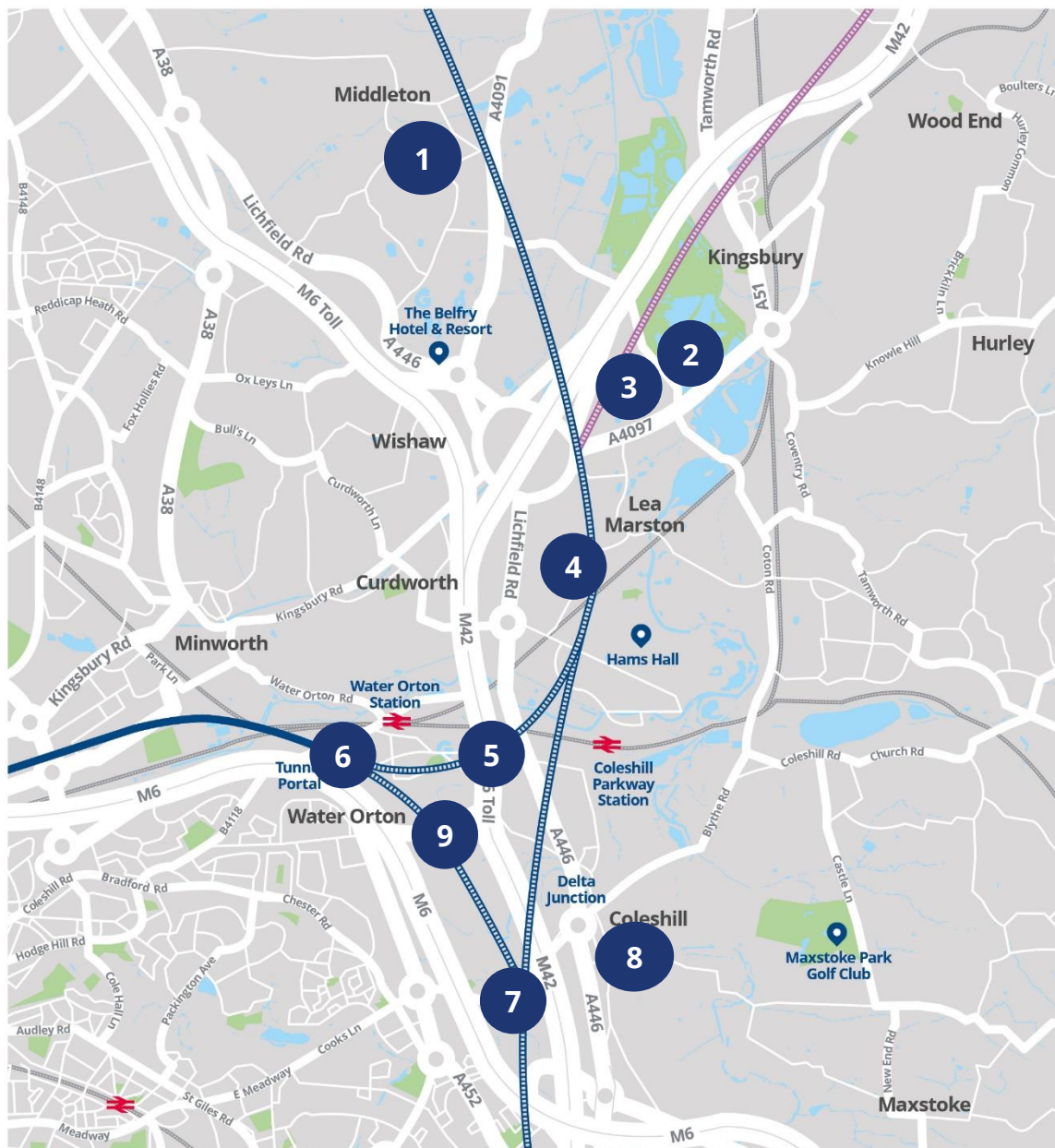
The document is a forward look of construction activities planned in the next three months.

The dates and information included in the forward look are subject to change as the programme develops. These will be updated in the next edition of the forward look.

The maps included are for illustrative purposes only.

If you have any queries about the information in this forward look, the HS2 Helpdesk is available all day, every day on **08081 434 434** or by emailing **[HS2enquiries@hs2.org.uk](mailto:HS2enquiries@hs2.org.uk)**

# Map 1 – North Warwickshire



## Key

	Parkland		Existing train line		HS2 route Phase Two overground
	Water/river		HS2 route Phase One underground*		
	Rail station		HS2 route Phase One overground		

\*Final plans for tunnel being developed.

Location of works	Proposed duration	Description of works
<b>Location 1</b>	Ongoing until Winter 2021/2022	<ul style="list-style-type: none"> <li>• Establishing a worksite, including setting up a site compound, creating accesses and constructing internal haul roads</li> <li>• We will continue archaeological investigations on land just off Church Lane in Middleton</li> <li>• We will also complete corridor preparation works such as vegetation clearance in Bodymoor Heath.</li> </ul>
<b>Location 2</b>	Ongoing until Summer 2022	<p>Construction of a main compound off Kingsbury Road, including car parking, offices, and welfare units that will be used by staff during construction. We will:</p> <ul style="list-style-type: none"> <li>• Work on setting up the engineering and manufacturing buildings on site.</li> <li>• Install lane closures along Kingsbury Road to allow us to protect utility pipes and commence construction of a roundabout which will be the permanent access to the compound.</li> <li>• Complete surveys, drainage works, internal access roads and utility works</li> <li>• Install telecommunications and utilities connections.</li> <li>• Divert / close footpaths / bridleways that are located in our working area.</li> </ul>
<b>Location 3</b>	Winter 2021/2022	<ul style="list-style-type: none"> <li>• Complete preparatory works for the Marston Box bridge. This will require closure of the M42 motorway between Junction 9 and 10 for one week (24 to 31 December 2021)</li> <li>• Undertake utility diversions on and around Marston Lane</li> <li>• Works on a section of the Marston Lane overbridge to stabilise it for our future construction activity</li> </ul>

		<ul style="list-style-type: none"> <li>Erection of two tower cranes, which we will use to construct the bridge that will cross the M42 motorway</li> <li>We will be undertaking further corridor preparation works, such as vegetation clearance.</li> </ul>
<b>Location 4</b>	Spring 2022	<ul style="list-style-type: none"> <li>Construction of a haul road between the A4097 Kingsbury Road and Faraday Avenue</li> <li>Creation of an access point for the haul road at Hams Lane.</li> </ul>
<b>Location 5</b>	Ongoing until Winter 2021/2022	<p>Gypsy Lane compound:</p> <ul style="list-style-type: none"> <li>Continued works to set up this compound for BBV to begin working out of here in early 2022</li> </ul> <p>Watton Lane compound:</p> <ul style="list-style-type: none"> <li>Development of the compound infrastructure including welfare facilities, office space, storage and a car park</li> <li>Continue archaeological investigations at Gilson Road.</li> </ul>
<b>Location 6</b>	Ongoing until Winter 2021/2022	<ul style="list-style-type: none"> <li>We will have two-way traffic lights in place on the B4118 Birmingham Road throughout December. This is to facilitate works to create a new site access and complete utility diversions</li> <li>The creation of internal haul roads will continue in our site to the south of the B4118 Birmingham Road</li> <li>The diaphragm wall construction for the Bromford Tunnel East Portal will continue throughout 2021</li> <li>Works to create the Water Orton cutting will continue from November until Summer 2023.</li> </ul>
<b>Location 7</b>	Ongoing until Winter 2022	<ul style="list-style-type: none"> <li>From November and throughout 2022, BBV will complete enabling works to set up a compound to the south of the B4114</li> </ul>

	Ongoing until Summer 2022	<ul style="list-style-type: none"> <li>Ongoing archaeological investigations at Coleshill Manor and to the south of Birmingham Road</li> <li>Demolition works on former agricultural buildings and B&amp;B on Birmingham Road. These works will require the implementation of traffic management from April 22 for around 17 weeks.</li> </ul>
<b>Location 8</b>	<p>Ongoing until end of 2021</p> <p>Ongoing until end of 2021</p> <p>Ongoing until mid-2022</p>	<ul style="list-style-type: none"> <li>Work on land off the A446 to create a utility bridge, including some traffic management measures</li> <li>Works to enable the future construction of a 'box structure' to carry the railway over the A446. This includes diverting existing watercourses, creating accesses and preparations for piling work</li> <li>We are building a temporary haul road and a metallic bridge to cross the River Tame</li> <li>Work on land off the A446 to create a utility bridge, including some traffic management measures.</li> </ul>
<b>Location 9</b>	<p>November - January 2022</p> <p>Ongoing until end of 2021</p>	<ul style="list-style-type: none"> <li>We have installed a long-term single lane traffic management system on the M42/M6 link road westbound to enable our works for the M42/M6 link viaduct. The single lane traffic management will be in place until Summer 2023. This will include a series of night closures in January to allow us to adjust our traffic management</li> <li>Ongoing archaeological work off Attleboro Lane, Water Orton.</li> </ul>
<b>Area-wide</b>	Ongoing throughout 2021	<p>Ground investigation and environmental surveys including:</p> <ul style="list-style-type: none"> <li>Excavating 'trial holes'</li> <li>Ground Penetrating Radar (GPR) surveys to identify existing utilities</li> </ul>

		<ul style="list-style-type: none"> <li>• Surveys to check existing ground levels</li> <li>• Surveys of water bodies</li> <li>• Ecology surveys</li> </ul> <p>We will undertake general site preparations including the removal of some existing vegetation.</p> <p>Archaeological surveys and ecological surveys, as well as site preparations, including the removal of some existing vegetation will also take place.</p>
--	--	---

## Map 2 - Burton Green to Stoneleigh



### Key

	Parkland		Rail station		Existing train line
	Water/river		HS2 green tunnel		HS2 route Phase One overground



Location of works	Proposed duration	Description of works
<b>Locations 1, 2 &amp; 4</b>	Winter 2021	<ul style="list-style-type: none"> <li>Minor construction work and traffic management to maintain the Kenilworth Greenway diversion in Burton Green</li> </ul>
	Winter 2021	<ul style="list-style-type: none"> <li>Continuation of excavation and earthworks for the future Burton Green tunnel</li> </ul>
	Ongoing throughout 2021	<ul style="list-style-type: none"> <li>Set up compound at Waste Lane and construct haul road</li> <li>Completion and operation of Bentonite (clay) batching plant</li> </ul>
	Ongoing throughout 2021	<ul style="list-style-type: none"> <li>Ongoing utility diversion works on Cromwell Lane.</li> </ul>
<b>Location 3</b>	Ongoing throughout 2021	<ul style="list-style-type: none"> <li>Establishment of a compound at Burton Green including car parking areas, offices, and welfare units, which will be used by our staff during construction</li> </ul>
	Ongoing throughout winter 2021	<ul style="list-style-type: none"> <li>Installation of fencing and earthwork bunds around the compound</li> <li>Construction of diaphragm walls to form part of the future Burton Green tunnel</li> </ul>
	Ongoing throughout winter 2021	<ul style="list-style-type: none"> <li>Ongoing utility diversion works on Red Lane</li> </ul>
	Ongoing throughout 2021/2022	<ul style="list-style-type: none"> <li>Carry out ground clearance in preparation for improved green space.</li> </ul>
<b>Location 5</b>	Ongoing	<ul style="list-style-type: none"> <li>Diverting PRow 165 to maintain the link between Kenilworth and University of Warwick</li> </ul>

		<ul style="list-style-type: none"> <li>• Creation of new woodlands, wetlands, and wildlife habitats as part of a 'green corridor'.</li> </ul>
<b>Location 6</b>	Ongoing throughout 2021	<ul style="list-style-type: none"> <li>• Finalising ground investigation surveys</li> <li>• Creation of a plant crossing and use of haul road</li> <li>• Ongoing traffic management in the area during the winter.</li> </ul>
<b>Location 7</b>	<p>Ongoing</p> <p>Ongoing throughout 2021/2022</p> <p>Ongoing throughout 2021/2022</p>	<ul style="list-style-type: none"> <li>• A46 compound including car parking areas, offices, and welfare units, batching plant, soil analysis laboratories</li> <li>• B4115- Ashow Road the design and construction, comprising of installation of a new overbridge with a cycle route and mitigation planting</li> <li>• Creation of plant road crossing to safely move equipment between sites.</li> </ul>
<b>Location 8</b>	<p>Ongoing throughout 2021</p> <p>Winter 2021/2022</p>	<ul style="list-style-type: none"> <li>• Preparations for future construction work including ground investigations, erection of site fencing and the removal of some existing vegetation</li> <li>• Completion of compound and use</li> <li>• Temporary traffic management on Stoneleigh Road near Stoneleigh Park throughout the winter</li> <li>• A number of short-term closures are planned on Stareton Lane throughout 2021/2022</li> </ul>

		<ul style="list-style-type: none"> <li>Planned construction of plant crossings in 2022.</li> </ul>
Area-wide	Ongoing	<ul style="list-style-type: none"> <li>Maintenance of diverted PRoWs</li> <li>Remaining removal of vegetation required to safely construct the railway.</li> </ul>

## Map 3 – Stoneleigh to Offchurch



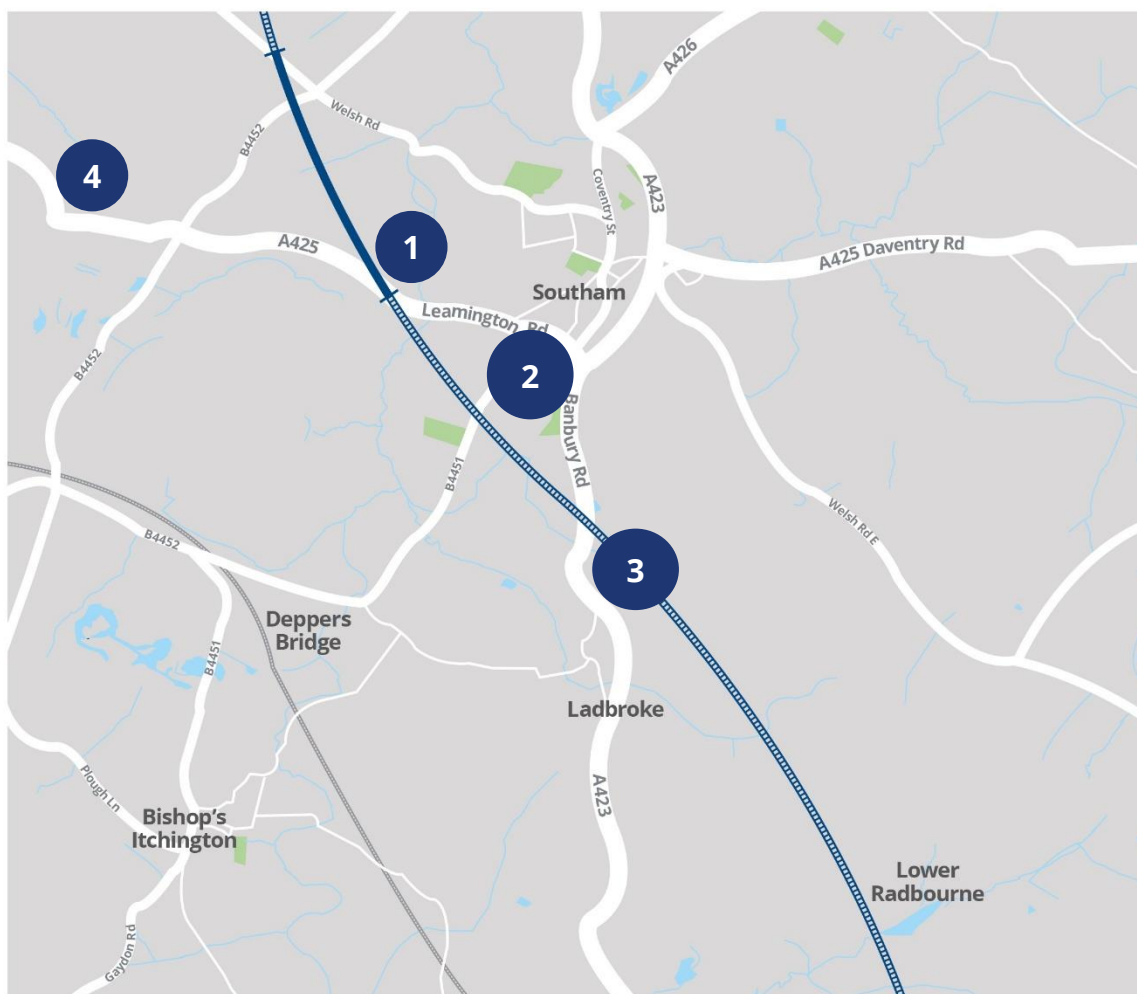
### Key

Parkland	Rail station	HS2 route Phase One overground
Water/river	Existing train line	

Location of works	Proposed duration	Description of works
Location 1	From January 2022 onwards	<ul style="list-style-type: none"> <li>Continuing programme of earthworks to enable construction and operation of haul road from Grand Union Canal to Cubbington</li> </ul>
	Ongoing	<ul style="list-style-type: none"> <li>Plant road crossings in use on Long Itchington Road, Offchurch and Hunningham Road</li> </ul>
	Ongoing	<ul style="list-style-type: none"> <li>Site preparations for the future construction of the Welsh Road Underbridge</li> </ul>
	December 2021	<ul style="list-style-type: none"> <li>Material to be transported via conveyor over Grand Union Canal (tbc)</li> </ul>
	Throughout 2021 and early 2022	<ul style="list-style-type: none"> <li>The next phases of work will continue along the B4455 Fosse Way to create two new roundabouts at the junctions of Long Itchington Road and the Fosse Way and Welsh Road and the Fosse Way. The new roundabouts are being constructed 'offline' from the existing road as far as possible prior to tying into the existing road network. Works will include: Utility connections, earthworks, drainage, carriageway realignment and tie-in works</li> <li>Road closures for works to the northern roundabout will follow – with Long Itchington Rd from end Jan 22 and with Fosse Way to follow in Spring 22.</li> </ul>
Location 2	Ongoing throughout 2021	<ul style="list-style-type: none"> <li>Continue work at the Northern Portal for a future tunnel under Long Itchington Wood</li> <li>The tunnel boring machine will be assembled on location, ahead of future tunnelling work</li> </ul>

<b>Location 3</b>	Ongoing throughout 2021	<ul style="list-style-type: none"> <li>• Creation of a crossing point for construction machinery and the diversion of an existing gas main by Cadent Gas</li> <li>• A new diverted footpath will be available for public use to compensate for the closure of W129d and W130 over the next three years</li> <li>• Construction of plant road crossing for Rugby Road, Cubbington starting December 2021/2022</li> <li>• Construction of plant road crossing for Leicester Lane starting February 2022.</li> </ul>
<b>Area-wide</b>	Ongoing throughout 2021	<ul style="list-style-type: none"> <li>• Removal of the minimum number of trees and vegetation needed to safely build the railway and prepare sites for construction</li> <li>• Ongoing traffic management programme will continue in the area throughout 2022.</li> </ul>

## Map 4 - Southam to Ladbroke



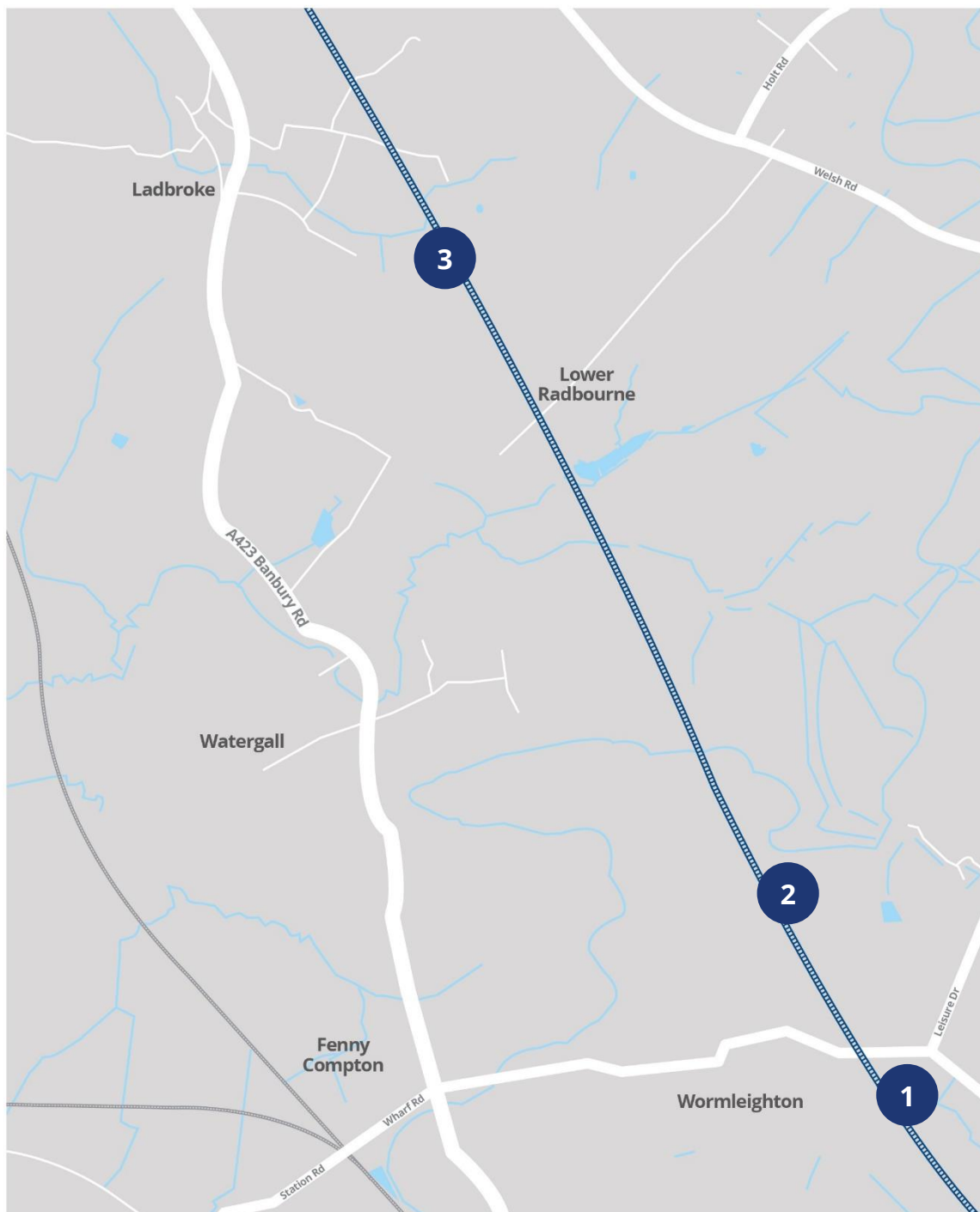
### Key

 Parkland	 Existing train line	 HS2 route Phase One overground
 Water/river	 HS2 route Phase One underground	

Location of works	Proposed duration	Description of works
<b>Location 1</b> <b>A425</b> <b>Leamington Road</b>	November 2021 – January 2022	<ul style="list-style-type: none"> <li>Excavation below capping beam for the construction of the base slab</li> <li>Installation and commissioning of the active wells at the slurry box (including earthworks) to lower the ground water able in preparation for the TBM breakthrough</li> </ul>

	<p>November 2021 – April 2022</p> <p>January 2022 – March 2022</p>	<ul style="list-style-type: none"> <li>• Construction of the first two sections of the roof slab for the cut &amp; cover tunnel</li> <li>• Completion of the first phase of the secant pile walls at the porous portal</li> <li>• Completion of all the works at the TBM Reception Box in preparation for the TBM breakthrough and removal (base slab and headwall, temporary works, crane access and platforms)</li> <li>• Construction of the first two sections of the roof slab.</li> </ul>
<b>Location 2 Kineton Road to Banbury Road</b>	November 2021 to January 2021	<ul style="list-style-type: none"> <li>• Construction of site access roads, temporary settlement ponds and earth bunds;</li> <li>• Archaeological 'trial trenching' evaluation works; and</li> <li>• Construction of a plant crossing area on Kineton Road and forming the site access road.</li> </ul>
<b>Location 3 A423 Banbury Road</b>	November 2021 to April 2022	Ongoing establishment of the A423 Southam compound, including the installation of office accommodation, welfare facilities, car parking, wheel washing equipment and storage for plant and materials.
	December 2021 to April 2022	<ul style="list-style-type: none"> <li>• Construction of a plant crossing area and site compound entrance;</li> <li>• Construction of an A423 Compound entry and exit junction and plant crossing area; and</li> <li>• Preparation works for the construction the A423 Banbury Road overbridge.</li> </ul>
<b>Location 4</b>	Winter 2021-2022	<ul style="list-style-type: none"> <li>• Building a new temporary pedestrian crossing on the A425 in Ufton to enhance road safety for all users.</li> </ul>
<b>Area-wide</b>	Ongoing	<ul style="list-style-type: none"> <li>• Removal of the minimum number of trees and vegetation needed to safely build the railway and prepare sites for main construction work; and</li> <li>• Installation of construction area boundary fencing.</li> </ul>

## Map 5 - Ladbroke to Wormleighton



### Key

Water/river Existing train line HS2 route Phase One overground



Location of works	Proposed duration	Description of works
<b>Location 1 Wormleighton Road</b>	November 2021 to December 2021	Construction of a plant crossing area on Claydon Road (Boddington).
	January 2022 to March 2022	<ul style="list-style-type: none"> <li>• Highway reinforcement work will take place on Wormleighton Road, in preparation for a plant crossing area and the site access road; and</li> <li>• Preparation works for the construction of the Banbury Road overbridge.</li> </ul>
<b>Location 2 Wormleighton/ Priors Hardwick</b>	January 2022	<ul style="list-style-type: none"> <li>• Archaeology mitigation works</li> </ul>
	November 2021 to April 2022	<ul style="list-style-type: none"> <li>• A local public right of way between Wills Pasture and Priors Hardwick will be diverted to allow earthworks to commence.</li> </ul>
<b>Location 3 Radbourne/ Ladbroke</b>	November 2021 to April 2022	<ul style="list-style-type: none"> <li>• Further localised vegetation clearance;</li> <li>• Earthwork movements near Ladbroke Hill</li> <li>• Archaeology mitigation works.</li> </ul>
	October 2021 to April 2022	<ul style="list-style-type: none"> <li>• A local public right of way will be closed to enable earthworks to commence near to Radbourne Lane; and</li> <li>• An internal construction road will be built between Lower Radbourne, Ladbroke Hill and the Oxford Canal area.</li> </ul>

# Respecting People, Respecting Places

Having listened to feedback from communities and stakeholders, we have refreshed our Community Engagement Strategy. '[Respecting People, Respecting Places](#)' highlights how we will always try to do the right thing and reduce disruption to the lives of local people as much as we can during the planning and building of the railway.

We will engage with you by:

- **Informing:** Keeping you updated on issues that affect your area
- **Involving:** Involving you in opportunities as we plan and build HS2
- **Responding:** Listening to you and helping with your questions and concerns
- **Consulting:** Formally consult with you while we seek permission to build Phase 2b (we now have permission to build Phase One and Phase 2a)

## Our commitments to you

### Informing

- We will tell you about HS2 works in your area.
- We have local community websites and newsletters with regular information and updates about our work in your area.
- We have local community teams who know your area. They will hold local events and run projects to keep you informed.

### Involving

- We will involve you in opportunities to benefit and learn as we build HS2 including jobs, skills, education, employment and funding.
- We will ask you about the design of specific parts of the railway.

### Responding

- Our dedicated HS2 Helpdesk is available 24 hours a day, every day of the year, to help with any questions or concerns you have about HS2 or our work.
- If things go wrong, we have a complaints process and a dedicated complaints team.
- An independent Construction Commissioner monitors how we manage and deal with complaints.

### Consulting

- We will hold formal consultations with you while we seek permission to build Phase 2b of HS2.
- We now have permission to build Phase One and Phase 2a. This means we will only formally consult on this part of HS2 when we need permission to do things that fall outside the terms of the legislation agreed by Parliament.

# Keeping you informed

We are committed to keeping you informed about work on HS2. This includes ensuring you know what to expect and when to expect it, as well as how we can help.

## Residents' Commissioner

The Residents' Commissioner oversees and monitors our commitments to you.

The Commissioner's reports and our responses can be found at

<http://www.gov.uk/government/collections/hs2-ltd-residents-commissioner>

The Residents' Commissioner makes sure we fulfil the commitments in the [HS2 Community Engagement Strategy](#)

The Residents' Commissioner can be contacted on: [residentscommissioner@hs2.org.uk](mailto:residentscommissioner@hs2.org.uk)

## Construction Commissioner

The independent Construction Commissioner regularly meets our Chief Executive Officer to raise any concerns or emerging trends across HS2.

The Construction Commissioner's role has been developed to monitor the way we manage and respond to construction complaints.

The Commissioner mediates on disputes about construction, involving individuals and organisations, that we can't resolve. The Commissioner advises members of the public about how to make a complaint about construction.

The Construction Commissioner can be contacted at: [complaints@hs2-cc.org.uk](mailto:complaints@hs2-cc.org.uk)

## Property and compensation

You can find out all about HS2 and properties along the line of route by visiting:

[www.gov.uk/government/collections/hs2-property](http://www.gov.uk/government/collections/hs2-property)

Find out if you're eligible for compensation at:

[www.gov.uk/claim-compensation-if-affected-by-hs2](http://www.gov.uk/claim-compensation-if-affected-by-hs2)

## Holding us to account

If you are unhappy for any reason you can make a complaint by contacting our HS2 Helpdesk team. For more details on our complaints process, please visit our website:

[www.hs2.org.uk/how-to-complain](http://www.hs2.org.uk/how-to-complain)

## Contact Us

Contact our HS2 Helpdesk team all day, every day of the year on:

 Freephone **08081 434 434**

 Minicom **08081 456 472**

@ Email **HS2enquiries@hs2.org.uk**

Write to:

**FREEPOST**

**HS2 Community Engagement**

Website [www.hs2.org.uk](http://www.hs2.org.uk)

To keep up to date with what is happening in your local area, visit: [www.HS2inyourarea.co.uk](http://www.HS2inyourarea.co.uk)

**Please contact us if you'd like a free copy of this document in large print, Braille, audio or easy read. You can also contact us for help and information in a different language.**

HS2 Ltd is committed to protecting personal information. If you wish to know more about how we use your personal information please see our Privacy Notice  
<https://www.gov.uk/government/publications/high-speed-two-ltd-privacy-notice>

High Speed Two (HS2) Limited  
Two Snowhill  
Snow Hill, Queensway  
Birmingham B4 6GA

**24/7 freephone** 08081 434 434

**Minicom** 08081 456 472

**Email** [HS2enquiries@hs2.org.uk](mailto:HS2enquiries@hs2.org.uk)

© All photographs: HS2 Ltd

