

HS2

Warwickshire

Spring 2022

3-month construction look ahead



Warwickshire

Spring 2022

This forward look covers HS2 associated work in Warwickshire.

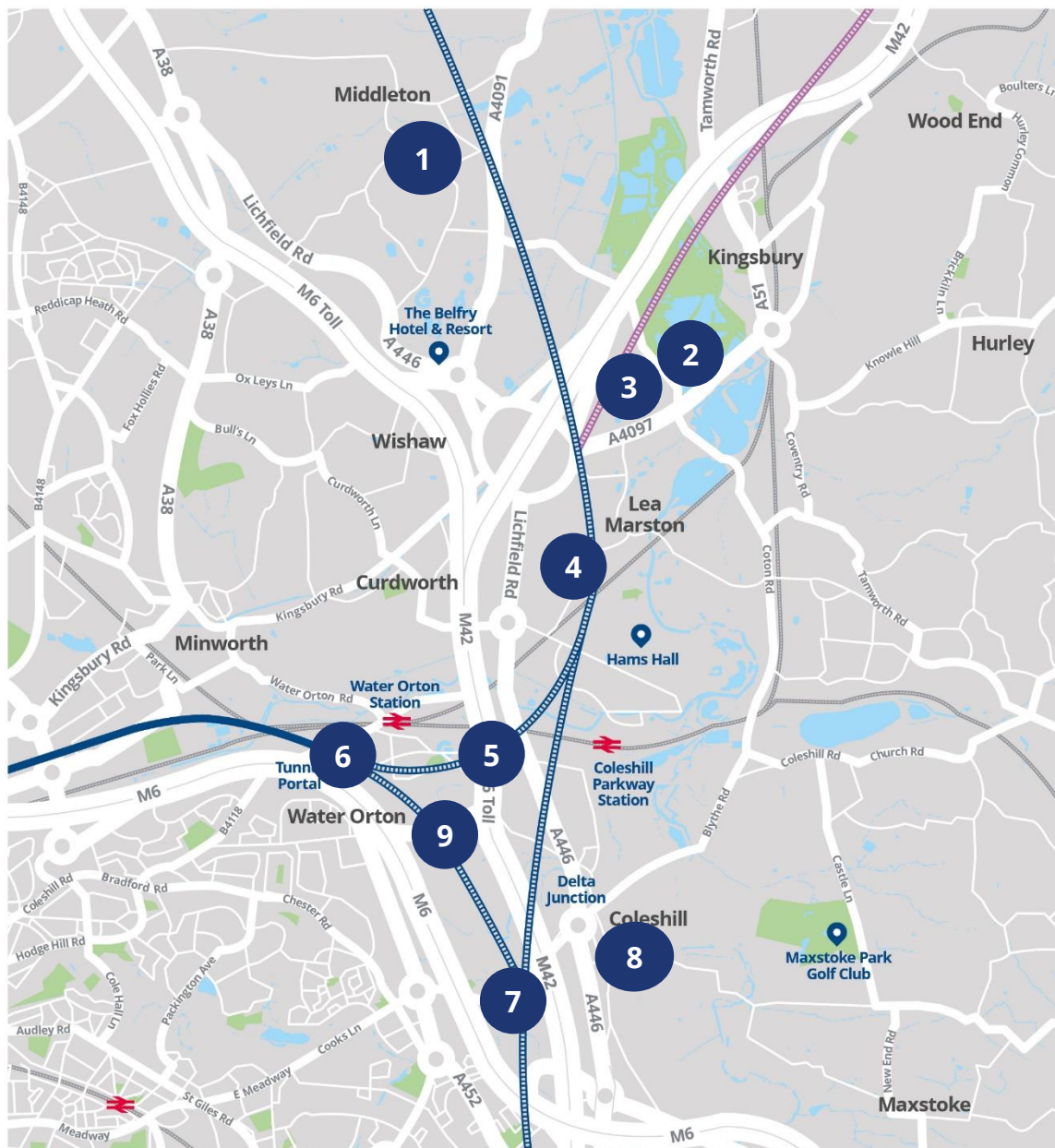
The document is a forward look of construction activities planned in the next three months.

The dates and information included in the forward look are subject to change as the programme develops. These will be updated in the next edition of the forward look.

The maps included are for illustrative purposes only.

If you have any queries about the information in this forward look, the HS2 Helpdesk is available all day, every day on **08081 434 434** or by emailing **HS2enquiries@hs2.org.uk**

Map 1 – North Warwickshire



Key

	Parkland		Existing train line		HS2 route Phase Two overground
	Water/river		HS2 route Phase One underground*		
	Rail station		HS2 route Phase One overground		

*Final plans for tunnel being developed.

Location of works	Proposed duration	Description of works
Location 1	Ongoing throughout 2022	<ul style="list-style-type: none"> • Establishing a worksite, including setting up a site compound, creating accesses and constructing internal haul roads • We will continue archaeological investigations on land just off Church Lane in Middleton • We will continue with corridor preparation works, such as vegetation clearance.
Location 2	Ongoing until Summer 2022	<p>Construction of a main compound off Kingsbury Road, including car parking, offices, and welfare units that will be used by staff during construction. We will:</p> <ul style="list-style-type: none"> • Install lane closures along Kingsbury Road to allow us to divert and protect utility pipes and commence construction of a roundabout which will be the permanent access to the compound • Complete surveys, drainage works, internal access roads and utility works • Install telecommunications and utilities connections • Divert / close footpaths / bridleways that are located in our working area.
Location 3	Ongoing throughout 2022	<ul style="list-style-type: none"> • Undertake ground investigations and ecology surveys on and around Marston Lane • Works on a section of the Marston Lane overbridge to stabilise it for our future construction activity • Erection of two tower cranes, which we will use to construct the bridge that will cross the M42 motorway • We will be undertaking further corridor preparation works, such as vegetation clearance.
Location 4	Spring 2022	<ul style="list-style-type: none"> • Construction of a haul road between the A4097 Kingsbury Road and Faraday Avenue • Creation of an access point for the haul road at Hams Lane

		<ul style="list-style-type: none"> Piling works to the north of the existing railway for the Curdworth Box.
Location 5	<p>Ongoing throughout 2022</p> <p>March 2022</p>	<p>Gypsy Lane compound:</p> <ul style="list-style-type: none"> Installing utilities Earthworks movements will continue to and from site Temporary welfare facilities and office space will be constructed throughout Autumn. <p>Watton Lane compound:</p> <ul style="list-style-type: none"> Development of the compound infrastructure including welfare facilities, office space and storage. Subject to consents, survey works to be complete on the A446 near Watton Lane. Overnight closures to be in place throughout these works. Works to begin in areas to the east of the A446, north of Gorsey Lane. Increase in movements on small areas of Gorsey Lane to access works site.
Location 6	<p>Ongoing throughout 2022</p> <p>March 2022</p>	<ul style="list-style-type: none"> Continued creation of welfare facilities including completion of site entrance construction and footbridge for the construction team over the B4118 The creation of internal haul roads will continue. This will link M6/M42 access point to the compound The diaphragm wall construction for the Bromford Tunnel East Portal will continue throughout 2022 Assembly of slurry treatment plant to begin once foundations are in place Construction of a compound to begin near Attleboro Lane. The compound will include two single storey buildings for offices and welfare facilities, a car park will also be on site. The works will include earthworks, tarmacking, concreting and lifting operations Works to create the Water Orton cutting will continue throughout 2022.

Location 7	Ongoing throughout 2022	<ul style="list-style-type: none"> Throughout 2022, BBV will complete works to set up a compound to the south of the B4114. Initially this will include construction of haul roads and earthworks, followed by the creation of the compound area Ongoing archaeological investigations at Coleshill Manor and to the south of Birmingham Road Construction of a temporary compound for test piling works off Birmingham Road.
Location 8	Ongoing until mid-2022	<ul style="list-style-type: none"> Work on land off the A446 to create a utility bridge, including some traffic management measures.
Location 9	<p>Spring 2022 until Summer 2023</p> <p>Ongoing throughout 2022</p>	<ul style="list-style-type: none"> Continuation of long-term single lane traffic management system on the M42/M6 link road westbound to enable our works for the M42/M6 link viaduct. Subject to consents, some overnight closures will take place in early March and April. This will be to facilitate central reservation works. The single lane traffic management will be in place until Summer 2023 Ongoing archaeological work off Attleboro Lane, Water Orton We will be undertaking further corridor preparation works, such as vegetation clearance We will also be completing further ecological mitigation works by creating two new ponds off Attleboro Lane and Vicarage Lane in Water Orton.
Area-wide	Ongoing throughout 2022	<p>Ground investigation and environmental surveys including:</p> <ul style="list-style-type: none"> Excavating 'trial holes' Ground Penetrating Radar (GPR) surveys to identify existing utilities Surveys to check existing ground levels Surveys of water bodies Ecology surveys.

	<p>We will also undertake general site preparation including the removal of some existing vegetation.</p> <p>Archaeological surveys and ecological surveys, as well as site preparations, including the removal of some existing vegetation will take place.</p> <p>We will ensure the removal of the minimum number of trees and vegetation needed to safely build the railway and prepare sites for construction.</p>
--	---

Map 2 - Burton Green to Stoneleigh



Key

	Parkland		Rail station		Existing train line
	Water/river		HS2 green tunnel		HS2 route Phase One overground

Location of works	Proposed duration	Description of works
Locations 1, 2 & 4	Ongoing throughout 2022	<ul style="list-style-type: none"> Use of haul route on Waste Lane Commissioning of Bentonite (clay) batching plant

		<ul style="list-style-type: none"> Utility diversion works on Cromwell Lane Work includes the completion of crossing points over Waste Lane in Berkswell, as well as Hob Lane and Red Lane in Burton Green.
Location 3	Ongoing until Summer 2022	<ul style="list-style-type: none"> Construction of diaphragm walls to form part of the future Burton Green tunnel Western Power Distribution to divert 132Kv power cable Carry out ground clearance in preparation for improved green space.
Location 5	Ongoing until Summer 2022	<ul style="list-style-type: none"> Construction of a haul road at Rough Knowles and Crackley Woods Creation of new woodlands, wetlands, and wildlife habitats as part of a 'green corridor' alongside the future railway.
Location 6	Ongoing throughout 2022	<ul style="list-style-type: none"> Archaeological investigations, ground investigation surveys, and site preparations including the removal of some existing vegetation Excavation and earthworks as well as the creation of a haul road and small compound.
Location 7	Ongoing throughout 2022	<ul style="list-style-type: none"> Use of a compound off the A46, including car parking areas, offices, and welfare units, which will be used by our staff during construction B4115 - Ashow Road. Ongoing construction works of new overbridge and some carriageway improvements.
Location 8	Ongoing throughout 2022	<ul style="list-style-type: none"> Plant crossing across Stareton Road which will be used throughout 2022.

Area-wide	Ongoing throughout 2022	Removal of the minimum number of trees and vegetation needed to safely build the railway and prepare sites for construction.
------------------	-------------------------	--

Map 3 – Stoneleigh to Offchurch



Key

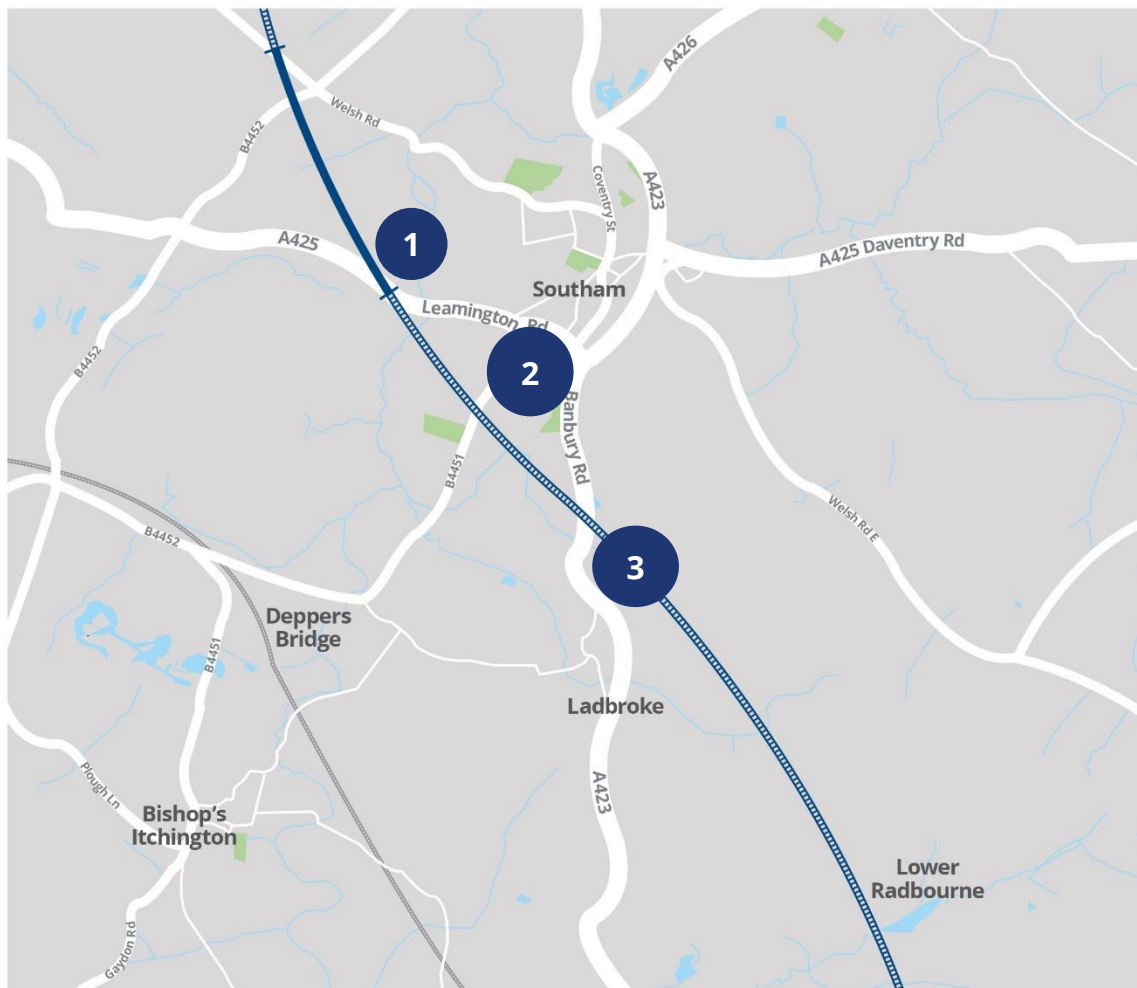
 Parkland
  Rail station
  HS2 route Phase One overground

 Water/river
  Existing train line

Location of works	Proposed duration	Description of works
Location 1	Ongoing until Summer 2022	<ul style="list-style-type: none"> • Site preparations for future construction of the Welsh Road Underbridge • The next phases of work will continue along the B4455 Fosse Way to finish constructing the second roundabout at the junction with Long Itchington Road. Work will also take place to complete all associated tie-in works • Traffic management for the scheme will include temporary road closures and/or single lane traffic along local roads for utility diversions and highway improvements.

Location 2	<p>Ongoing throughout 2022</p> <p>March 2022</p>	<ul style="list-style-type: none"> • Continuing work at the Northern Portal for a future tunnel under Long Itchington Wood • The tunnel boring machine will be assembled on location, ahead of future tunnelling work later in the year • A425 Leamington Road - lane closures to allow for GPR/Utilities/vegetation clearance.
Location 3	<p>Ongoing throughout 2022</p>	<ul style="list-style-type: none"> • Creation of a crossing point for construction machinery and the diversion of an existing gas main by Cadent Gas • A new diverted footpath will be available for public use to compensate for the closure of W129d and W130 over the next three years • Construction of plant road crossing for Rugby Road, Cubbington starting December 2021/2022 • Construction of plant road crossing for Leicester Lane starting February 2022.
Area-wide	<p>Ongoing throughout 2022</p>	<ul style="list-style-type: none"> • Removal of the minimum number of trees and vegetation needed to safely build the railway and prepare sites for construction • Ongoing traffic management programme will be carried out in the area.

Map 4 - Southam to Ladbroke



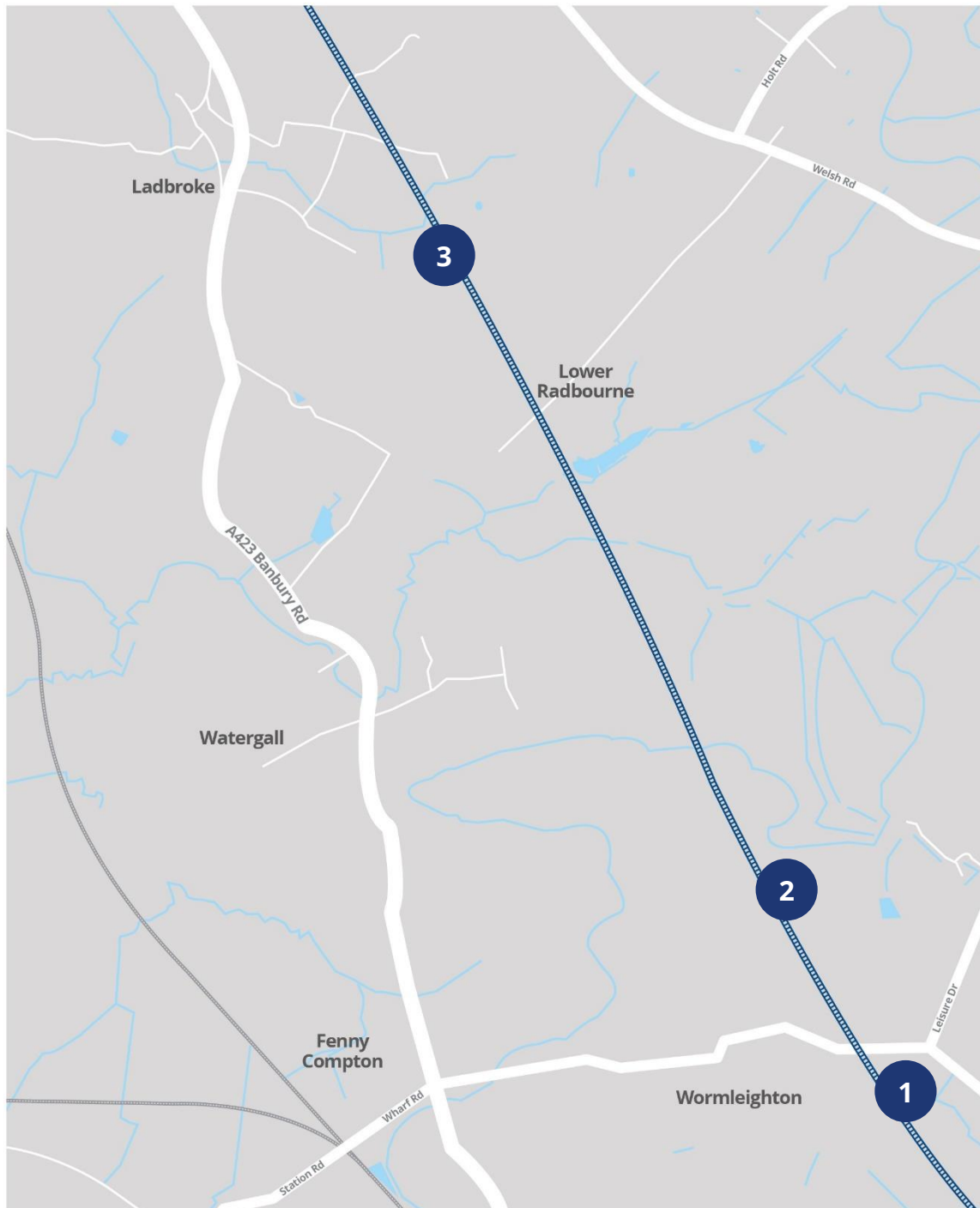
Key

 Parkland	 Existing train line	 HS2 route Phase One overground
 Water/river	 HS2 route Phase One underground	

Location of works	Proposed duration	Description of works
Location 1 A425 Leamington Road	From March 2022 until April 2022	<ul style="list-style-type: none"> Completion of all the works at the TBM Reception Box in preparation for the TBM breakthrough and removal (base slab and headwall, temporary works, crane access and platforms)

		<ul style="list-style-type: none"> Construction of the first two sections of the roof slab.
Location 2 Kineton Road to Banbury Road	From February 2022 until May 2022	<ul style="list-style-type: none"> Construction of site access roads, temporary settlement ponds and earth bunds Perimeter fencing installation for safety and security; and Installation of manually operated traffic lights at the recently constructed Kineton Road crossing. These will allow the safe passing of construction traffic over the highway, with the lights active during working hours only.
Location 3 A423 Banbury Road	From February 2022 until May 2022	Completion of recently installed office accommodation, welfare facilities and storage areas. The workforce at the compound will increase in preparation for our main phase of construction.
	Ongoing until April 2022	<ul style="list-style-type: none"> Construction of a plant crossing area and site compound entrance. Construction of an A423 Compound entry and exit junction and plant crossing area; and Preparation works for the construction the A423 Banbury Road overbridge.
Area-wide	Ongoing	<ul style="list-style-type: none"> Removal of the minimum number of trees and vegetation needed to safely build the railway and prepare sites for main construction work; and Installation of construction area boundary fencing.

Map 5 - Ladbroke to Wormleighton



Key

- Water/river
- Existing train line
- HS2 route Phase One overground

Location of works	Proposed duration	Description of works
Location 1 Wormleighton Road	February 2022 to May 2022	<ul style="list-style-type: none"> • Construction of a plant crossing area on Claydon Road (also known as Boddington Road), including the installation of manually operated traffic lights; and • Continued construction of the site access and haul road, which will reduce the traffic on nearby highways.
	February 2022 to March 2022	<ul style="list-style-type: none"> • Construction of a site access road and haul road crossing area on Wormleighton Road near to our existing 'Heave site' compound. This will include the installation of manually activated traffic lights to allow the safe passing of construction traffic over the highway; and • Preparation works, including piling, for the construction of the Banbury Road overbridge.
Location 2 Wormleighton/ Priors Hardwick	February 2022 to May 2022	Earthworks relating to the construction of an internal access road, including material stockpiling in the area between the 'Heave Site' towards the Oxford Canal.
	March 2022 to May 2022	Ecology mitigation following our survey activities and localised vegetation clearance.
Location 3 Radbourne/ Ladbroke	February 2022 to May 2022	<ul style="list-style-type: none"> • Further localised vegetation clearance. • Earthwork movements near Ladbroke Hill, which will include starting the excavation of Ladbroke cutting • Construction of a new accommodation access road at Windmill Hill; and

		<ul style="list-style-type: none"> • Completion and demobilisation of the archaeology mitigation site.
	February 2022 to May 2022	<ul style="list-style-type: none"> • A local Public Right of Way will be closed to enable earthworks to commence near to Radbourne Lane; and • Construction of an internal site access road will continue between Lower Radbourne, Ladbroke Hill and the Oxford Canal area.

Our Community Commitment

Our aspiration is to be a good neighbour every single day, by respecting the people and communities we impact and being sensitive to their needs, earning our social licence to operate.

In order to build the railway, we must earn the trust and credibility to do so. We need to demonstrate that we understand local concerns, and that we have taken all reasonable steps to address issues that have been raised, whilst continually looking to lessen the impacts of the project.

Through our Community Engagement Strategy and Residents' Charter we have identified ten Community Commitments which we will use as the basis for measuring our success, and that of our suppliers, in how we deliver the new railway.

We will:

1. Continue to build respectful, long-term relationships with communities and actively encourage our workforce to listen to local concerns and be considerate and accountable for their actions at all times.
2. Work with communities to develop local two-way engagement and communication programmes, ensuring they are accessible and tailored to local needs.
3. Make sure communities are made aware in advance of any activities taking place in their area.
4. Operate a Freephone Community Helpline 24 hours a day, 365 days a year.
5. Make health and safety a priority for communities and our workforce.
6. Respect the wellbeing of communities, minimising disruption to their lives with local mitigation plans and activities, ensuring we meet the standards set out in the Code of Construction Practice.
7. Leave a positive and sustainable legacy for the communities in which we operate.
8. Respond to questions and complaints quickly and efficiently, with an acknowledgement within two working days, and responding within a maximum of 20 working days if we cannot answer the query straight away.
9. Promote awareness of all our property schemes so that anyone who may be eligible has all the information they need and is aware of the support available to them.
10. Display the Residents' Commissioner and Construction Commissioner's contact details on all relevant materials, along with the HS2 Helpline information and complaints procedure.

The Code of Construction Practice forms part of the Secretary of State's Environmental Minimum Requirements for the construction of the railway from London to the West Midlands. It sets out the standards and responsibilities to protect communities and the environment during construction. A copy of the Code can be found online here:

www.gov.uk/government/uploads/system/uploads/attachment_data/file/593592/Code_of_Construction_Practice.pdf

Keeping you informed

We are committed to keeping you informed about work on HS2. This includes ensuring you know what to expect and when to expect it, as well as how we can help.

Residents' Charter and Commissioner

The Residents' Charter is our promise to communicate as clearly as we possibly can with people who live along or near the HS2 route.

www.gov.uk/government/publications/hs2-residents-charter

We also have an independent Residents' Commissioner whose job is to make sure we keep to the promises we make in the Charter and to keep it under constant review. Find reports at:

<https://www.gov.uk/government/collections/hs2-ltd-residents-commissioner>

You can contact the Commissioner at:
residentscommissioner@hs2.org.uk

Construction Commissioner

The Construction Commissioner's role is to mediate and monitor the way in which HS2 Ltd manages and responds to construction complaints. You can contact the Construction Commissioner by emailing:

complaints@hs2-cc.org.uk

Property and compensation

You can find out all about HS2 and properties along the line of route by visiting:

www.gov.uk/government/collections/hs2-property

Find out if you're eligible for compensation at:

www.gov.uk/claim-compensation-if-affected-by-hs2

Holding us to account

If you are unhappy for any reason, you can make a complaint by contacting our HS2 Helpdesk team. For more details on our complaints process, please visit our website:

www.hs2.org.uk/how-to-complain

Contact Us

Contact our HS2 Helpdesk team all day, every day of the year on:

 Freephone **08081 434 434**

 Minicom **08081 456 472**

@ Email **HS2enquiries@hs2.org.uk**

Write to:

FREEPOST

HS2 Community Engagement

Website www.hs2.org.uk

To keep up to date with what is happening in your local area, visit:
www.HS2inyourarea.co.uk

Please contact us if you'd like a free copy of this document in large print, Braille, audio or easy read. You can also contact us for help and information in a different language.

HS2 Ltd is committed to protecting personal information. If you wish to know more about how we use your personal information please see our Privacy Notice <https://www.gov.uk/government/publications/high-speed-two-ltd-privacy-notice>

www.hs2.org.uk

High Speed Two (HS2) Limited
Two Snowhill
Snow Hill, Queensway
Birmingham B4 6GA

24/7 freephone 08081 434 434

Minicom 08081 456 472

Email HS2enquiries@hs2.org.uk

© All photographs: HS2 Ltd

