



Working on  
behalf of

# HS2

## Notice of weekend road closure along short sections of the B4438 and A452 in October

September 2021 | [www.hs2.org.uk](http://www.hs2.org.uk)

High Speed Two (HS2) is the new high speed railway for Britain. Early works for HS2 are being carried out by a joint venture between Laing O'Rourke and J. Murphy & Sons, known as LM. In your area, we are working near the A452, A45 and M42, which surround the site of the future HS2 Interchange Station.

### We're improving the local road network

We are remodelling and improving sections of the existing road network in the area and creating new routes on HS2 land. These road improvements will ensure that when the future station is operational, the local road network is fit for purpose. Upon completion, a new T-junction will replace Northway Island. A new 'longabout' is already in operation outside the Holiday Inn Express NEC, on the way to the National Exhibition Centre (NEC).

We started the creation of the new T-junction in April 2021. To enable us to continue to connect parts of the existing road network, to the new routes we have created, a series of weekend road closures will be installed in 2021 near Northway Island.

### We'll be installing a weekend road closure in October

To carry out this programme safely, we will install a temporary, weekend road closure around parts of Northway Island, and along short sections of the B4438 southbound and A452 northbound, from **8pm on Friday 15 October through to 5am on Monday 18 October** (see map on page 2).

Our contractors may be on site up to an hour before and after those times to set up and close down the site.

A signed diversion route will be in place for road users during the weekend road closure. If work progresses faster than expected, we will reopen all routes earlier if possible.

**If you have a question about HS2 or our works, please contact our HS2 Helpdesk team on 08081 434 434 or email [hs2enquiries@hs2.org.uk](mailto:hs2enquiries@hs2.org.uk)**

## Notification



### Duration of works

From 8pm on Friday 15 October through to 5am on Monday 18 October.

### What to expect

Temporary, weekend road closure around parts of Northway Island, and along short sections of the B4438 southbound and A452 northbound.

Our contractors may be on site up to an hour before and after those times to set up and close down the site.

### What we will do

Install a signed diversion route for road users during the closure.

Keep all sites safe and secure.

Leave the area in a tidy state when works are complete.

Maintain access to all buildings and businesses in the area.

# Notice of weekend road closure along short sections of the B4438 and A452 in October

Notification



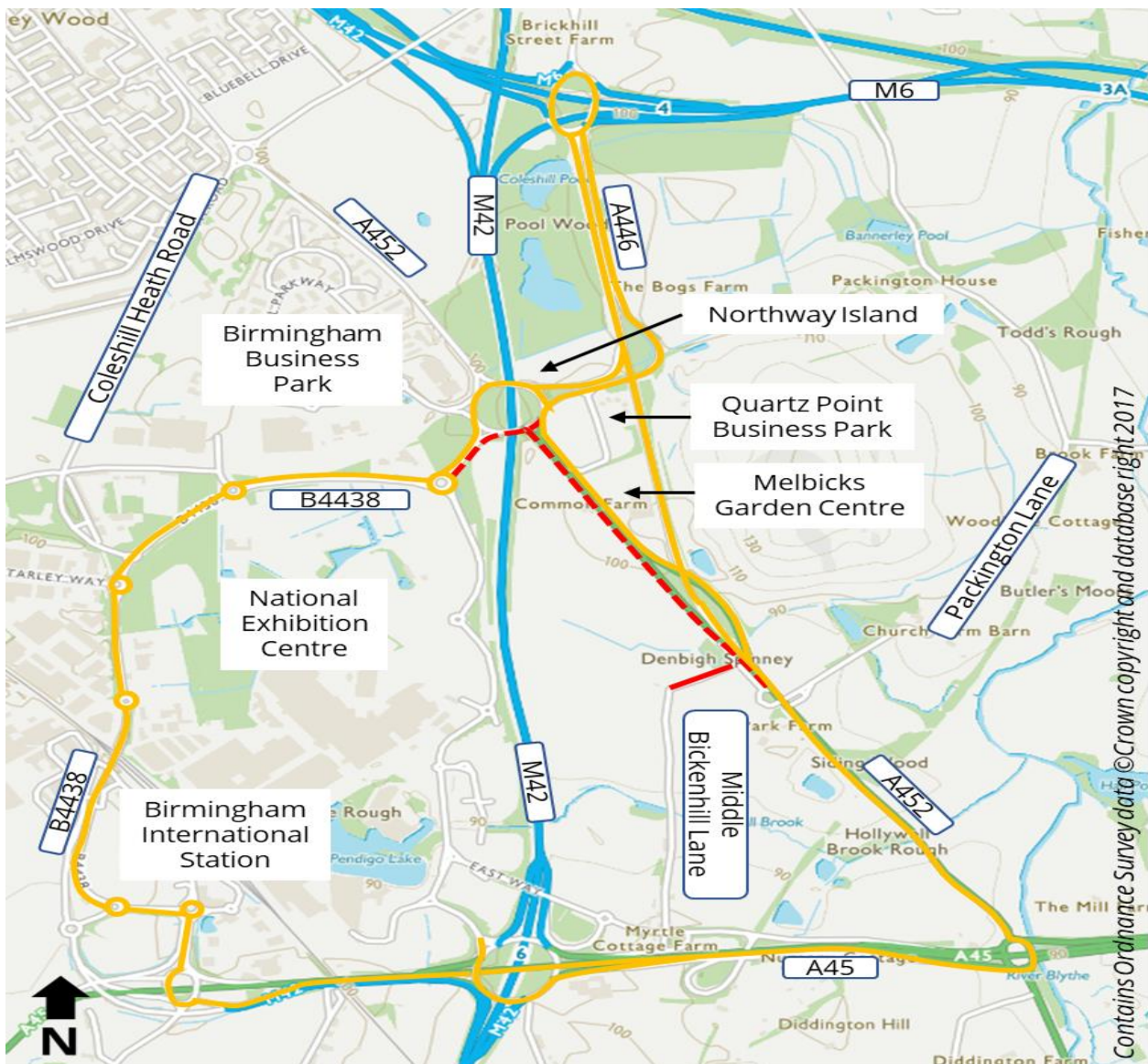
September 2021 | [www.hs2.org.uk](http://www.hs2.org.uk)

## Location of temporary weekend road closure in October

The map below outlines the location of a temporary, weekend road closure around parts of Northway Island, and along short sections of the B4438 southbound and A452 northbound, from 8pm on Friday 15 October through to 5am on Monday 18 October. A signed diversion route will be in place for road users during the weekend road closure.

### Key:

- = temporary weekend closure
- = signed diversion route
- = permanent road closure



This schedule is subject to change depending on site and weather conditions, and evolving measures to combat coronavirus. We'll keep you informed of any adjustments at: [www.hs2.org.uk/solihull](http://www.hs2.org.uk/solihull)

Contact our HS2 Helpdesk team on **08081 434 434**

# What else is happening in your area?

September 2021 | [www.hs2.org.uk](http://www.hs2.org.uk)

## HS2's interactive works map

We have introduced a new, user-friendly interactive map to the HS2 website, making it easier and simpler for you to find out what current and upcoming works we are carrying out in your area.

The new map brings all of our work notifications together on one webpage, making it easier for you to navigate and ensure you are kept up to date on the work we are doing to deliver the new railway. There is also a text only view, which allows you to view the information in a table and filter results for each area.

Each work item, highlighted on the map with a 'hard hat' icon, lets you know:

- the location and planned duration of the works
- which contractor is delivering it
- what kind of activity they are doing, such as setting up a compound or an archaeological dig

To access the map, please visit: [www.hs2.org.uk/in-your-area/map](http://www.hs2.org.uk/in-your-area/map)


## About our Community and Business Funds

We are offering two funds that are available to local communities and businesses across Birmingham and the West Midlands, to help with the disruption caused by our construction work. These are the Community and Environment Fund (CEF) and the Business and Local Economy Fund (BLEF).

The CEF is designed to give communities the opportunity to share in the benefits of HS2. It is an allocated fund that communities are able to apply for, to help to support local projects that aim to improve their local area.

The BLEF is designed to support local economies that may be disrupted by the construction of HS2. BLEF grants are for local business support organisations and local authorities to help maintain business activity in local communities.

For more information about each of these funds, including how to apply, please visit: [www.groundwork.org.uk/hs2funds](http://www.groundwork.org.uk/hs2funds)





# Keeping you informed

We are committed to keeping you informed about work on HS2. This includes ensuring you know what to expect and when to expect it, as well as how we can help.

## Residents' Charter and Commissioner

The Residents' Charter is our promise to communicate as clearly as we possibly can with people who live along or near the HS2 route.  
[www.gov.uk/government/publications/hs2-residents-charter](http://www.gov.uk/government/publications/hs2-residents-charter)

We also have an independent Residents' Commissioner whose job is to make sure we keep to the promises we make in the Charter and to keep it under constant review. Find reports at:  
[www.gov.uk/government/collections/hs2-ltd-residents-commissioner](http://www.gov.uk/government/collections/hs2-ltd-residents-commissioner)

You can contact the Commissioner at:  
[residentscommissioner@hs2.org.uk](mailto:residentscommissioner@hs2.org.uk)

## Construction Commissioner

The Construction Commissioner's role is to mediate and monitor the way in which HS2 Ltd manages and responds to construction complaints. You can contact the Construction Commissioner by emailing:  
[complaints@hs2-cc.org.uk](mailto:complaints@hs2-cc.org.uk)

## Property and compensation

You can find out all about HS2 and properties along the line of route by visiting:  
[www.gov.uk/government/collections/hs2-property](http://www.gov.uk/government/collections/hs2-property)  
Find out if you're eligible for compensation at:  
[www.gov.uk/claim-compensation-if-affected-by-hs2](http://www.gov.uk/claim-compensation-if-affected-by-hs2)


## Holding us to account

If you are unhappy for any reason you can make a complaint by contacting our HS2 Helpdesk team. For more details on our complaints process, please visit our website:  
[www.hs2.org.uk/how-to-complain](http://www.hs2.org.uk/how-to-complain)

## Contact Us

Contact our HS2 Helpdesk team all day, every day of the year on:

 Freephone **08081 434 434**

 Minicom **08081 456 472**

 Email **[hs2enquiries@hs2.org.uk](mailto:hs2enquiries@hs2.org.uk)**

Write to:

**FREEPOST**

**HS2 Community Engagement**

Website **[www.hs2.org.uk](http://www.hs2.org.uk)**

To keep up to date with what is happening in your local area, visit:  
**[www.hs2.org.uk/solihull](http://www.hs2.org.uk/solihull)**

**Please contact us if you'd like a free copy of this document in large print, Braille, audio or easy read. You can also contact us for help and information in a different language.**

HS2 Ltd is committed to protecting personal information. If you wish to know more about how we use your personal information please see our Privacy Notice  
<https://www.gov.uk/government/publications/high-speed-two-ltd-privacy-notice>