



SKANSKA



Working in  
partnership with

HS2

---

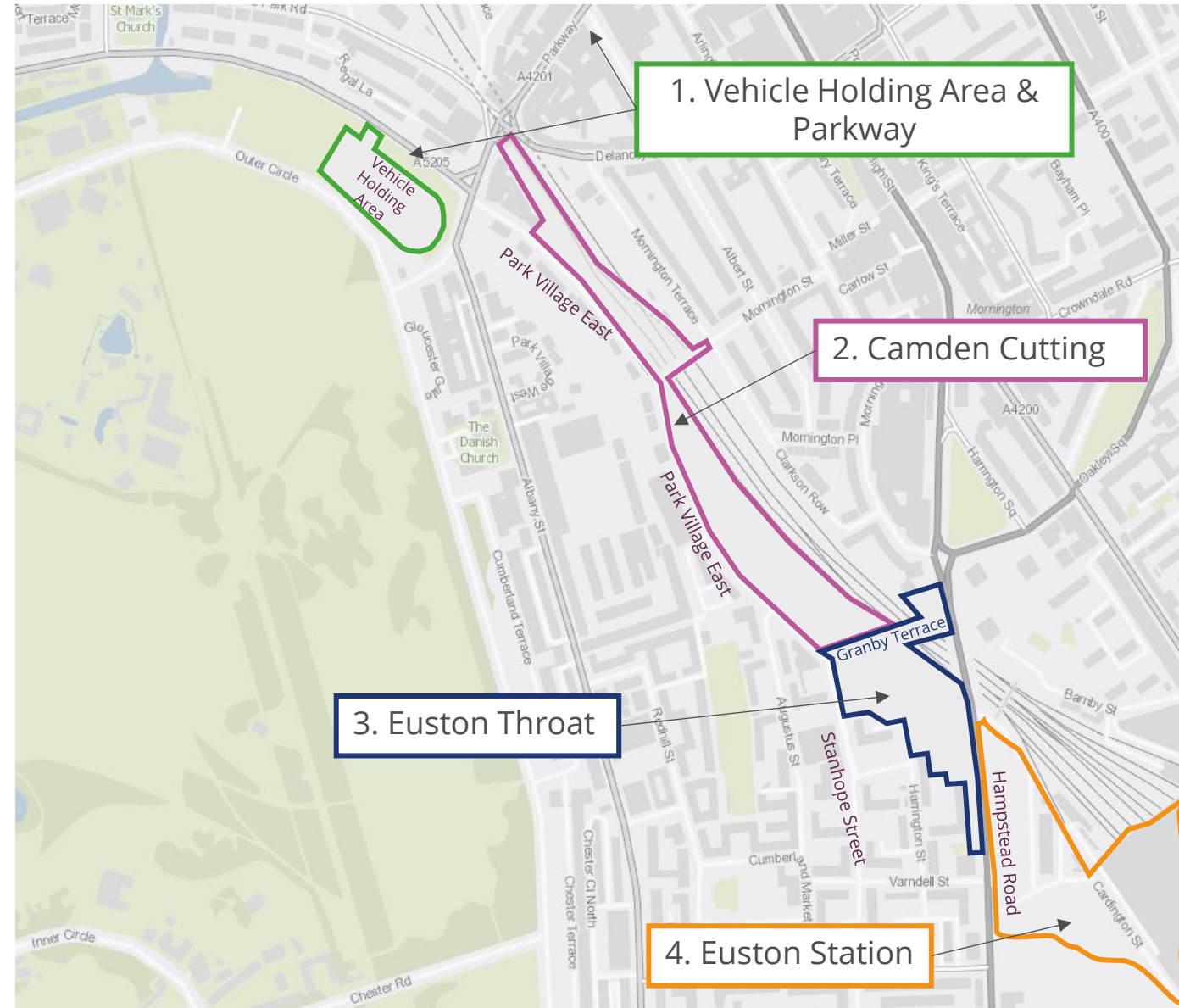
# HS2 road works in Euston area

5 January 2026

# Areas within Euston

## Euston Approaches

1. Vehicle Holding Area & Parkway
2. Camden Cutting - between Parkway and north of Granby Terrace bridge
  - Camden Cutting north
  - Mornington Street bridge
  - Camden Cutting south
3. Euston Throat - Granby Terrace to Hampstead Road
  - Granby Terrace bridge
  - Euston Throat main site
  - Hampstead Road bridge
4. Euston Station



# Summary of road works in Euston

<b>1. Vehicle Holding Area / Parkway (SCS)</b>				
<b>2. Camden Cutting (SCS)</b>				
• Mornington Street bridge reopens to vehicles		Under way	08/01/2024	TBC
<b>3. Euston Throat (SCS)</b>				
• Utility diversion   northbound and southbound lane closures on Hampstead Road and road closure on Varndell Street		Under way	17/11/2025	06/02/2026
• Utility diversion   southbound and northbound lane closures on Hampstead Road near Ampthill Estate		Under way	05/01/2026	06/02/2026
• Utility works   Cable pulling in Ampthill Estate and Hampstead Road		Under way	01/12/2025	11/02/2026
<b>4. Euston Station (MDjv)</b>				
• Drummond Street gas works   road closure for 12 weeks		Under way	18/08/2025	Dec 2025
• Surveys and trial holes   bus stop suspensions on Eversholt Street		Under way	23/09/2025	31/01/2026

# Vehicle Holding Area/ Parkway (SCS)



# Camden Cutting (SCS)



# Mornington Street bridge reopened

We reopened Mornington Street bridge to vehicles on 8 January 2024. We have put a 3-tonne weight limit in place which we are managing with width restriction barriers at both end of the bridge.

For safety reasons, Network Rail and SCS will continue to monitor the bridge whilst work continues beneath it.

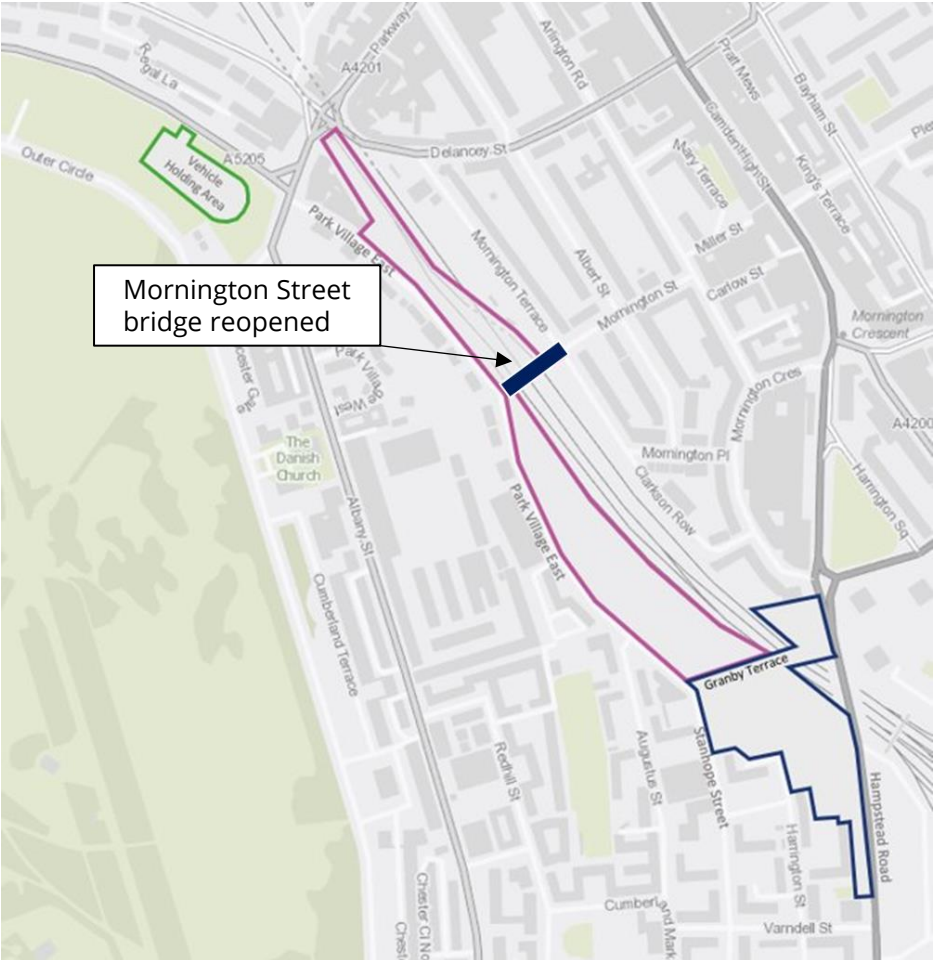
Please note the bridge will be closed throughout the duration of tunnelling works and we will update you in advance. These are expected to take 5 years to complete.

## Traffic impact

- Mornington Street bridge reopened to vehicle traffic with 3-ton weight limit
- Access maintained for cyclists and pedestrians

## Notification sent:

- [5 Jan 2024](#)



2025

January	February	March	April	May	June	July	August	September	October	November	December
---------	----------	-------	-------	-----	------	------	--------	-----------	---------	----------	----------

# Euston Throat (SCS)



# Road closure on Varndell Street – 17 November to 6 February 2026

From mid-November 2025 to 6 February 2026, the southbound lane on Hampstead Road, and Varndell Street will remain closed.

Cardington Street will also remain closed, and pedestrians will be diverted through the carriageway and worksite.

We will maintain two-way traffic on Hampstead Road using temporary traffic lights.

**Duration of works: 17 November to 6 February 2026**

## Traffic impacts:

- Road closure on Varndell Street (vehicles diverted via Robert Street)
- Northbound and southbound lane closures
- Cardington Street closed
- Footpath closure and diversion on Hampstead Road

## Notification sent:

- [21 Oct 2025](#)
- [12 Dec 2025](#)



2026

January

February

March

April

May

June

July

August

September

October

November

December



# Hampstead Road utilities diversion – 5 January to 6 February 2026

From 5 January to 6 February 2026, We will close the middle two lanes on Hampstead Road near Granby Terrace bridge, and the footpath near Ampthill Estate.

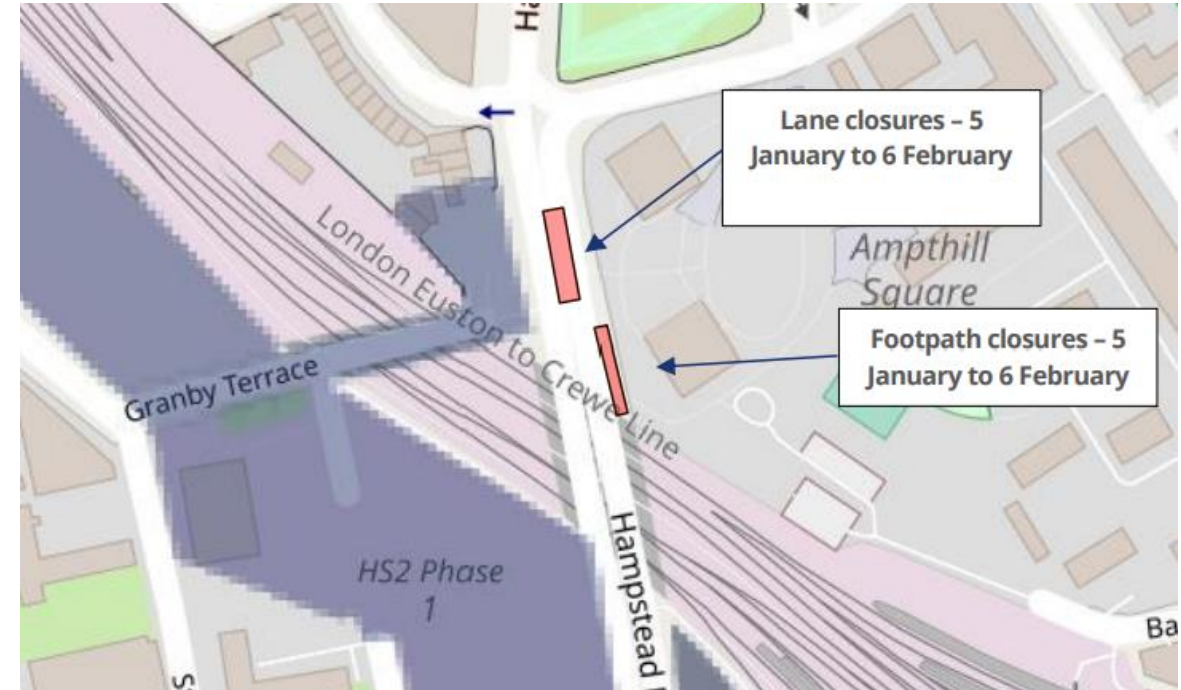
**Duration of works:**  
**5 January to 6 February 2026**

## Traffic impacts:

- Southbound and northbound lane closures on Hampstead Road
- Pedestrians and cycle access will be maintained
- Footpath closure outside Ampthill Estate

## Notification sent:

- [25 Nov 2025](#)
- [12 Dec 2025](#)



2026

January	February	March	April	May	June	July	August	September	October	November	December
---------	----------	-------	-------	-----	------	------	--------	-----------	---------	----------	----------

From **1 to 19 December**, we will require a small working area in Ampthill Estate, outside Oxenholme and Gillfoot. We will fence off the area and divert pedestrians around our works.

From **5 January to 11 February 2026**, we will close one northbound lane on Hampstead Road while we pull cables over Granby Terrace bridge.

**5 January to 11 February 2026**

- Small working area in Amptill Estate
- Northbound lane closure on Hampstead Road

- 19 Nov 2025



2026



# Euston Station works (MDjv)



# Drummond Street Gas Replacement Works – 18 August to December 2025


We will be carrying out gas main replacement on Drummond Street from Monday 18 August 2025. There will be two sites on Drummond Street – one at the junction with North Gower Street and one within our hoarding at the end of the road. The technique used is an insertion which negates the need for a full excavation of the road.

## Traffic impact:

- Road closed to vehicles until December 2025

## Notification Sent:

- [30 May 2025](#)
- [6 Aug 2025](#)
- [21 Oct 2025](#)



Approximate location of worksites

2025

January	February	March	April	May	June	July	August	September	October	November	December
---------	----------	-------	-------	-----	------	------	--------	-----------	---------	----------	----------



# Eversholt Street surveys and trial holes – 23 September 2025 to 31 January 2026

We will be conducting utility surveys to inform planned future works in the area. To facilitate these works, bus stops A and B on Eversholt Street will be suspended intermittently.

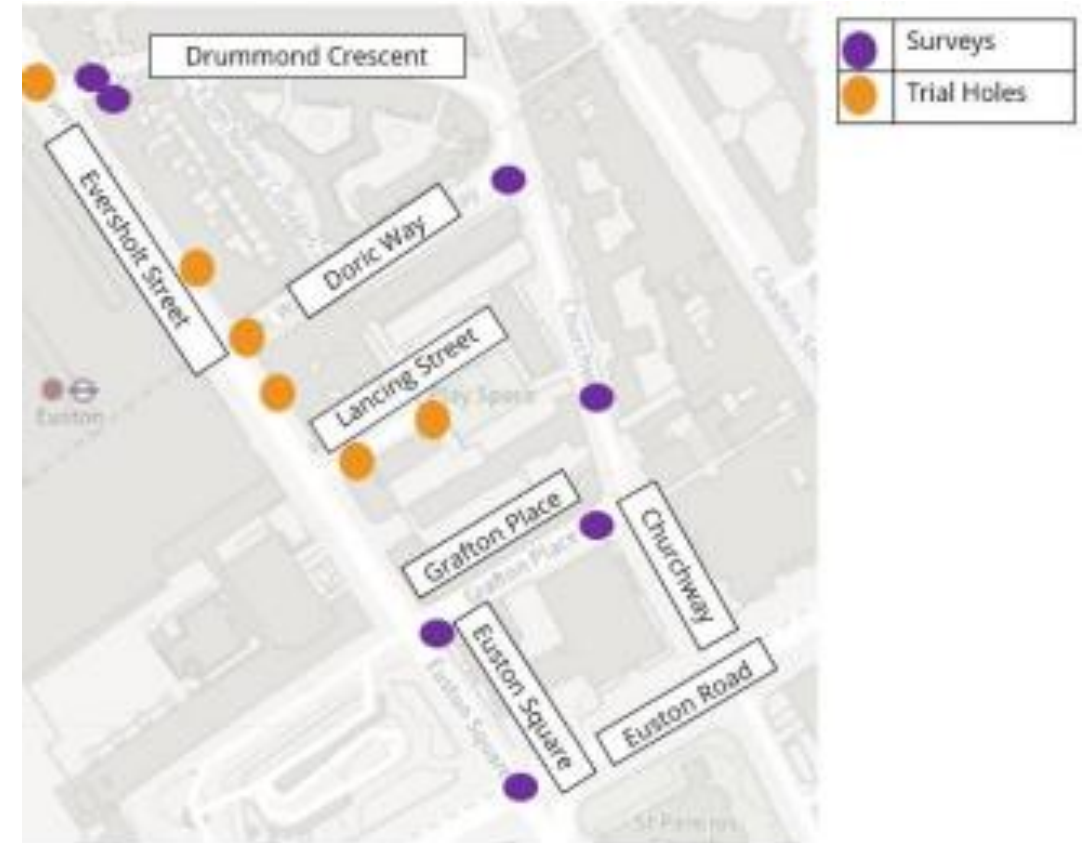
Following the completion of these surveys we will undertake relocation and construction of major utilities works.

## Traffic impact:

- Localised lane and road closures
- 2-way set of temporary traffic lights
- Parking bays and loading bays suspensions
- Footway restrictions
- Pedestrian access will be maintained at all times

## Notification Sent:

- [23 Sep 2025](#)



Map showing indicative location of trial holes and surveys

2025/26

January

February

March

April

May

June

July

August

September

October

November

December