


Handsacre to Kings Bromley overhead line works



ZN Kings Bromley - HS2 OHL Diversion

Extracts from local traffic management plan detailing works affecting highways and footpaths

National Grid needs to raise the height of four pylons and a short section of existing overhead line that the new railway will pass under. This includes two pylons between Handsacre and Hanch and two between Bromley Hayes and Kings Bromley. We'll also replace overhead lines along the route.

ZN is the name of the overhead line (OHL) and the number after it denotes the pylon tower number. Please see pylon reference numbers on accompanying project leaflet for locations.

Handsacre to Kings Bromley

Works affecting highways

Directly affected roads where access to work sites take place:

1. Shaw Lane (ZN45, ZN46, ZN47, ZN47R)
2. A515 Lichfield Road (ZN41, ZN41R, ZN42, ZN42R, ZN43, ZN44)
3. Crawley Lane (ZN39, ZN40)
4. A513 Alrewas Road (ZN35, ZN36, ZN37, ZN38)

Short duration highway traffic management (TM)

1. Shaw Lane/Tuppenhurst Lane – Road closure for a maximum of seven days from 19 April 2021. To install bellmouth for main yard and ZN47 access.
2. Shaw Lane – Stop/Go TM for a maximum of seven days from 26 April 2021. For new bellmouth construction to provide an access for construction vehicles to ZN48.
3. Shaw Lane - Intermittent Stop/Go TM from 2 May 2021. For access and track improvement to ZN46.
4. Shaw Lane – Stop/Go TM for a maximum of seven days. Upgrade existing bellmouths to provide a crossing point for construction vehicles between ZN43 and ZN44 – from 5 August 2021.
5. Crawley Lane – Stop/Go TM for a maximum of seven days. Upgrade existing bellmouths at two locations for access to ZN39 and ZN40. From 5 August for access to ZN40 and 31 August for access to ZN39.
6. A515 Lichfield Road (North bound) – temporary two-way traffic lights for a maximum of seven days. To install the new bellmouth for access to ZN42 – from 29 July 2021.
7. A515 Lichfield Road (South bound) – temporary two-way traffic lights for a maximum of seven days. To install the new bellmouth for access to ZN41, ZN41R, ZN42R – from 16 July 2021.
8. A513 Alrewas Road - temporary two-way traffic lights for a maximum of five days. To install a new bellmouth access to ZN37 a lane will be closed from 7am to 5.30pm - from 23 August 2021.

Amendments to traffic, bus, cycle, walking and riding routes

No amendments to bus, riding and cycle routes.

Shaw Lane will have diverted traffic for the temporary road closure; this will be routed using traffic management signage.

Indicative schedule for Handsacre to Kings Bromley overhead line works:

April 2021 - Works to start

Winter 2021 - Works to be completed

Handsacre to Kings Bromley overhead line works

Three locations to install scaffold protections (netting):

Location	Dates	Works	TM required
Crawley Lane	14 September – 17 September 2021	Net install	Stop/Go
	25 October – 28 October 2021	De-net	Stop/Go
Lichfield Road	31 August – 3 September 2021	Scaffold delivery	2 way temporary traffic lights
	10 September – 13 September 2021	Net install	Stop/Go
	28 October – 31 October 2021	De-net	Stop/Go
	3 November – 6 November 2021	Scaffold collection	2 way temporary traffic lights
Shaw Lane	14 September – 17 September 2021	Net install	Stop/Go
	25 October – 28 October 2021	De-net	Stop/Go

Two pylons (ZN38 and ZN37) are in a residential area and the overhead wire partially oversails some back gardens. An Aerial Catenary Support System (ACSS) will be used when we work on these pylons to minimise impact for local people. This is a special support system which avoids the construction of scaffold and protects the area below while the overhead wire stringing takes place.

ACSS will also be used between ZN38-ZN39 and ZN45-ZN44, the latter is over the canal.

Public Rights of Way (PRoW) closures

Footpath in OHL spans ZN50, ZN40, ZN41, ZN38 and ZN39 will be closed for the duration of the works. Advanced warning signage will be installed, and permanent signage installed for the length of the closure.

Longdon 35	Pylon ZN50	Footpath in span ZN50 which prevents access beyond the golf course to Lysways Lane There are two maps; one for users going through the golf course and one for users heading from the north to the golf course.	Closure 3 May 2021 to 29 October 2021
Kings Bromley 8	Pylon ZN39	Footpath in span ZN39 perpendicular to the OHL near to the base of ZN39	Closure 1 June 2021 to 29 October 2021
Kings Bromley 11	Pylon ZN39	Footpath in span ZN39 perpendicular to the OHL near to the base of ZN39 and access route	Closure 1 June 2021 to 29 October 2021
Kings Bromley 12	Pylons ZN40 to ZN41	Footpath in span ZN40 to ZN41 perpendicular to the OHL near to the base of ZN40	Closure 1 June 2021 to 19 November 2021
Kings Bromley 7	Pylon ZN38	Footpath on access to road to ZN38 and Victory Farm	Closure 2 August 2021 to 19 November 2021

Contact National Grid

Please call our community relations team if you have any queries about our work or our role on HS2.

Send an email to:
HS2.Info@nationalgrid.com

Call our freephone number:
0800 073 1047

We're available daily from 7am to 7pm.

Contact HS2

If you have a general enquiry regarding HS2, please call the HS2 Freephone Community Helpline which is operated 24 hours per day, 365 days per year.

Send an email to:
HS2enquiries@hs2.org.uk

Call our freephone number:
08081 434 434

A Freephone Minicom service is operated on 08081 456 472 for those with hearing difficulties. You can also write to them at: HS2 Community Hub, High Speed Two (HS2) Ltd, Two Snowhill, Snow Hill Queensway, Birmingham, B4 6GA

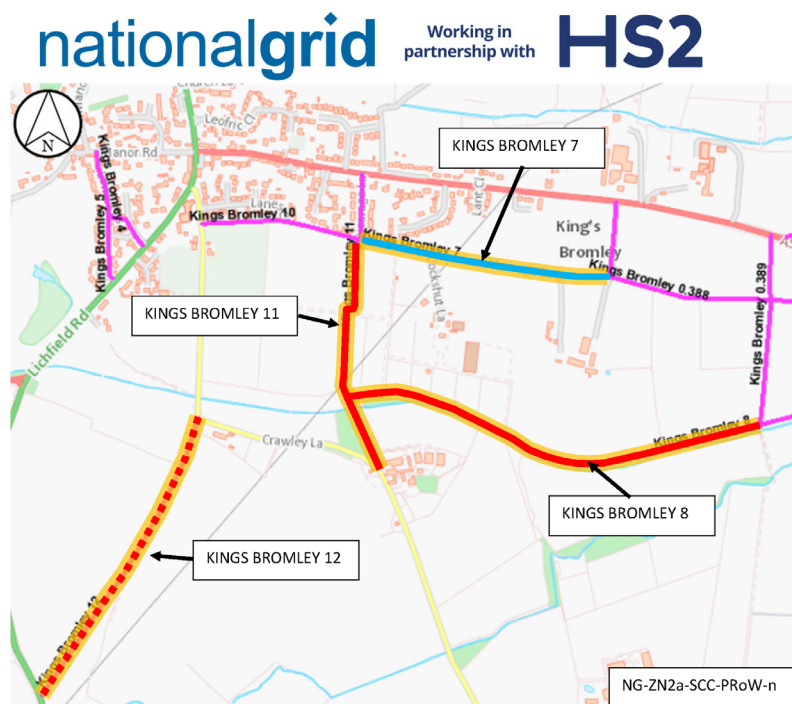
nationalgrid

Working in
partnership with

HS2

Handsacre to Kings Bromley overhead line works

Footpaths Kings Bromley 8, Kings Bromley 11, Kings Bromley 12 and Kings Bromley 7



Please contact our Community Relations team if you have any queries about our work or role with HS2 Ltd. The team is available 7am-7pm Monday to Friday on 0800 073 1047 or you can email info@nationalgridhs2.com.

If you have a general enquiry regarding HS2, please call the HS2 Freephone Community Helpline which is operated 24 hours per day, 365 days per year. The Helpline is available at HS2enquiries@hs2.org.uk and telephone 08081 434 434. A Freephone Minicom service is operated on 08081 456 472 for those with hearing difficulties. You can also write to them at: HS2 Community Hub, High Speed Two (HS2) Ltd, Two Snowhill, Snow Hill Queensway, Birmingham, B4 6GA.

Reason for temporary closure

The temporary closure has been put in place in the interest of safety of users of these routes whilst works are undertaken on the overhead lines and towers adjacent to the PRoW.

PRoW to be temporarily closed

Footpath Kings Bromley 7

(Section between FP Kings Bromley 11 and FP Kings Bromley 0.388)

Closed between: **2nd August 2021 and 19th November 2021**

Footpath Kings Bromley 8

(Section between FP Kings Bromley 11 and FP Kings Bromley 0.389)

Closed between: **1st June 2021 and 29th October 2021**

Footpath Kings Bromley 11

(Section between FP Kings Bromley 7 and Crawley Lane)

Closed between: **1st June 2021 and 29th October 2021**

Footpath Kings Bromley 12

Closed between: **1st June 2021 and 19th November 2021**

Contact National Grid

Please call our community relations team if you have any queries about our work or our role on HS2.

Send an email to:
HS2.Info@nationalgrid.com

Call our freephone number:
0800 073 1047

We're available daily from 7am to 7pm.

Contact HS2

If you have a general enquiry regarding HS2, please call the HS2 Freephone Community Helpline which is operated 24 hours per day, 365 days per year.

Send an email to:
HS2enquiries@hs2.org.uk

Call our freephone number:
08081 434 434

A Freephone Minicom service is operated on 08081 456 472 for those with hearing difficulties. You can also write to them at: HS2 Community Hub, High Speed Two (HS2) Ltd, Two Snowhill, Snow Hill Queensway, Birmingham, B4 6GA

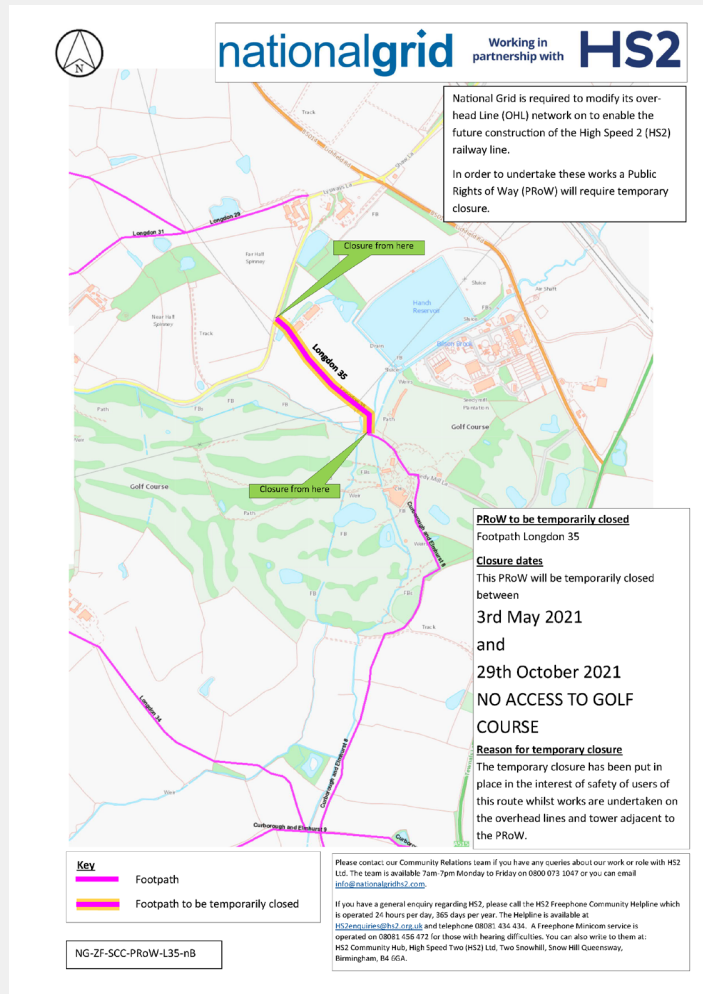
nationalgrid

Working in partnership with

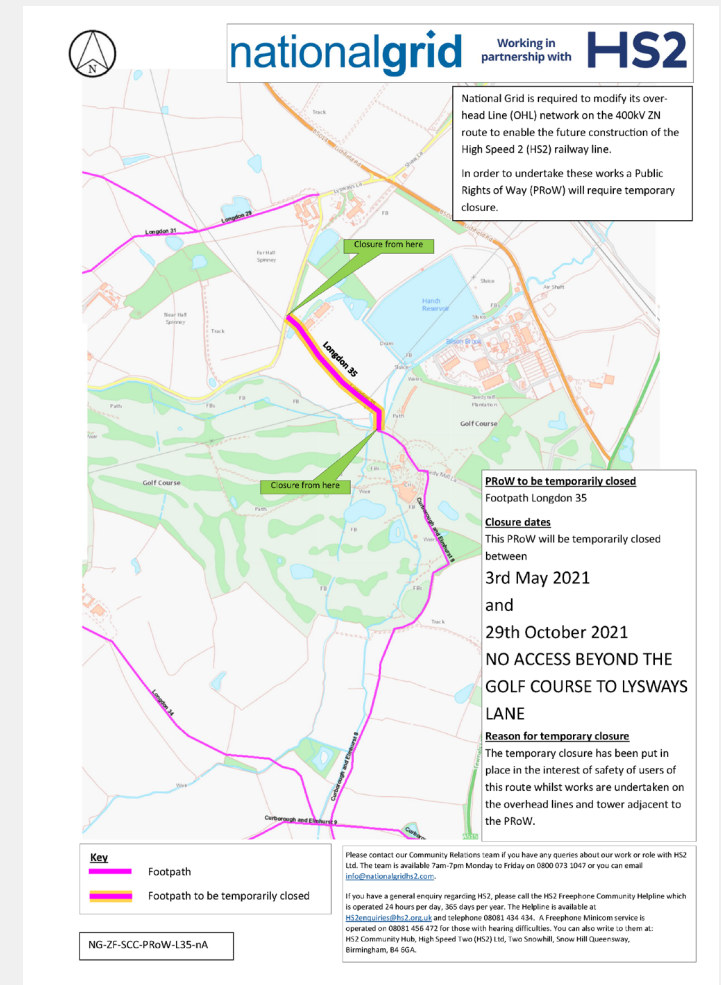
HS2

Handsacre to Kings Bromley overhead line works

Footpath Longdon 35 (map 1)



Footpath Longdon 35 (map 2)



Contact National Grid

Please call our community relations team if you have any queries about our work or our role on HS2.

Send an email to:
HS2.Info@nationalgrid.com

Call our freephone number:
0800 073 1047

We're available daily from 7am to 7pm.

Contact HS2

If you have a general enquiry regarding HS2, please call the HS2 Freephone Community Helpline which is operated 24 hours per day, 365 days per year.

Send an email to:
HS2enquiries@hs2.org.uk

Call our freephone number:
08081 434 434

A Freephone Minicom service is operated on 08001 456 472 for those with hearing difficulties. You can also write to them at: HS2 Community Hub, High Speed Two (HS2) Ltd, Two Snowhill, Snow Hill Queensway, Birmingham, B4 6GA

nationalgrid

Working in partnership with

HS2