

## High Speed Two Phase 2b Western Leg (Crewe to Manchester)

Route-wide update

Community area map book

MA07: Davenport Green to Ardwick



# HS2

## **High Speed Two Phase 2b Western Leg (Crewe to Manchester)**

**Route-wide update**

**Community area map book**

**MA07: Davenport Green to Ardwick**





This map book has been produced as part of an update on our proposals for the Western Leg of High Speed Two (HS2) Phase 2b: Crewe to Manchester. A map book has been produced for each 'community area' - this one covers community area MA07: Davenport Green to Ardwick.

The maps show how our proposals have evolved since we last published detailed plans and include the location of the key construction features (Map Series CT-05) and operation features (Map Series CT-06) of the Proposed Scheme. These changes are based on design development, ongoing engagement, and future integration with Northern Powerhouse Rail and other transport projects. The designs are a work in progress and may change before the submission of a hybrid Bill.

Each map book is supported by an 'In Your Area' booklet, summarising the key changes that have been made. In addition, we have released a range of publications, online tools and arranged several live webinars to help you understand how the designs have progressed.

If you would like to find out more about what's happening in your area you can visit the HS2 Ltd website [www.hs2.org.uk/phase2b](http://www.hs2.org.uk/phase2b). To request copies of this map book or any other publications you can email our Helpdesk at [HS2enquiries@hs2.org.uk](mailto:HS2enquiries@hs2.org.uk), call **08081 434 434** or contact us by Minicom on **08081 456 472**.

## Copyright statement

© Crown copyright. Maps reproduced by permission of Ordnance Survey Licence Number 100049190. Year of Publication 2020.

## Ordnance Survey data

All maps produced as part of this route wide update contain Ordnance Survey (OS) data. HS2 Ltd uses the most up to date mapping available, where possible, supplied by the OS and as such, we cannot be held responsible for any inaccuracies within this data. As part of our licence conditions, all digital maps carry a watermark.

## Chainage

Most of the maps presented have a chainage value shown next to the alignment. Chainage is presented in the form of XX+YYY, e.g. 192+000 or 239+500. Chainage (known as reference chainage) is referenced from Euston Station, which is 0+000, and the value presented is in metres, e.g. 192+000 refers to the point, 192,000m, or 192km, from Euston Station. Chainage values increase in intervals dependant on the map scale. For maps at 1:50,000 scale chainage is shown at 5km intervals. For maps at 1:25,000 scale chainage is shown at 2km intervals. For maps at 1:20,000, 1:10,000, 1:5,000 and 1:2,500 scales, chainage is shown at 1km intervals. Chainage has been included on the maps as a useful tool for comparing different map sets.

## Map orientation

The majority of the maps presented in these map books are presented with the railway alignment running horizontally across the page. The direction of travel to London would be following the alignment to the left hand side of the page, and Manchester to the right.

A total of eight community area map books have been produced for this update. A list is provided below for reference:

**MA01** – Hough to Walley's Green

**MA02** – Wimboldsley to Lostock Gralam

**MA03** – Pickmere to Agden and Hulseheath

**MA04** – Broomedge to Glazebrook

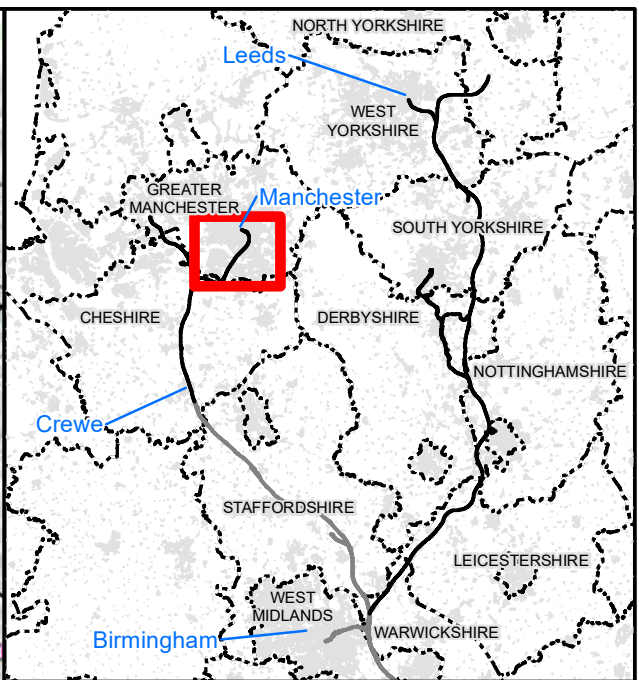
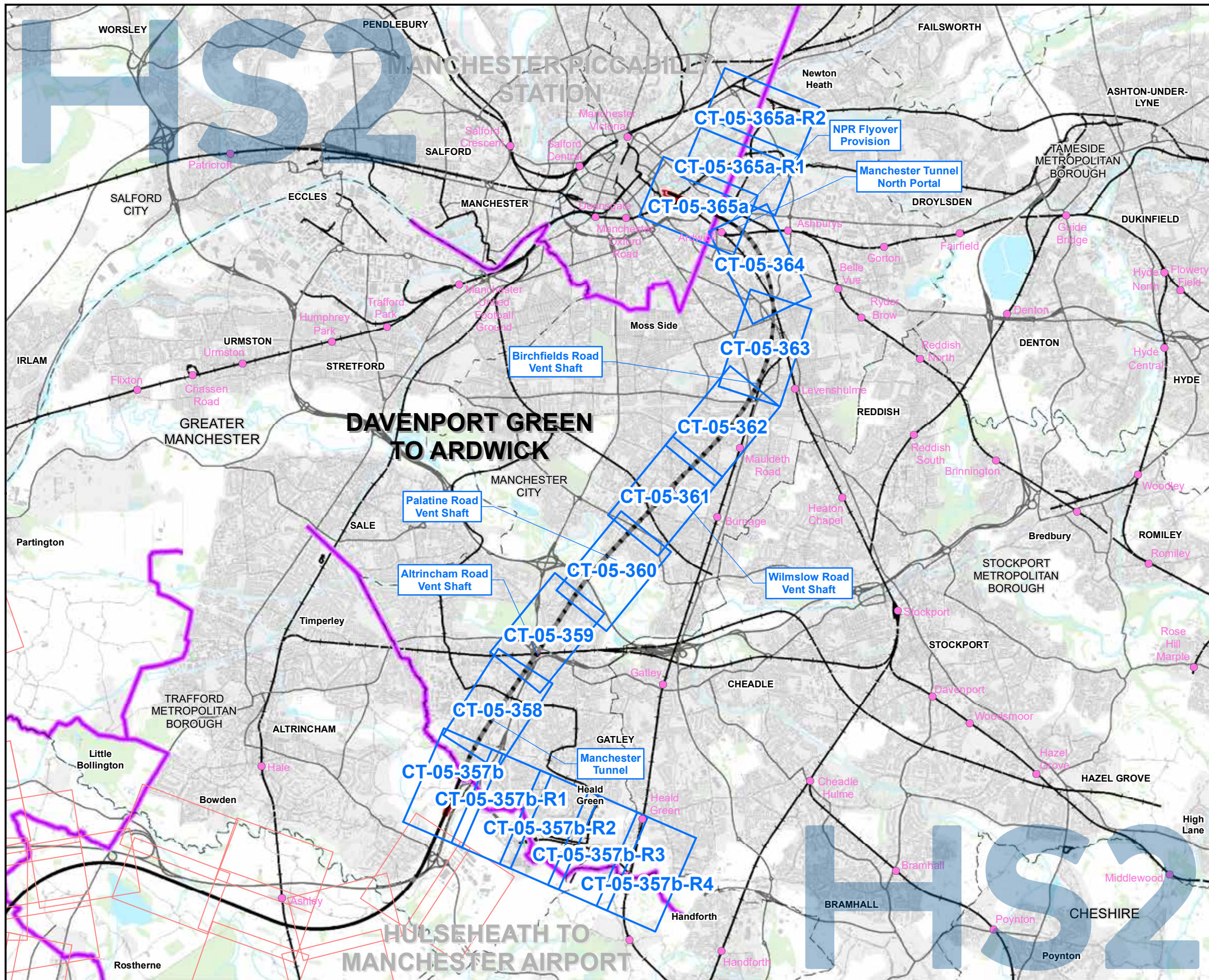
**MA05** – Risley to Bamfurlong

**MA06** – Hulseheath to Manchester Airport

**MA07** – Davenport Green to Ardwick

**MA08** – Manchester Piccadilly





### Map Series Information:

These plans show the land potentially required during construction, the construction features, access requirements and infrastructure associated with construction of the Proposed Scheme. The plans also show the construction phase arrangements for public access using Public Rights of Way.

The base mapping shown on the plans is reflective of 2018 Ordnance Survey (OS) data.

**Main Map Legend**

- Route in tunnel
- Route on surface
- Depot, station, headhouse or portal building
- Community area boundary
- Existing railway station
- County boundary
- District/Borough boundary

- Map sheets included in this community area
- Map sheets not included in this community area

Map Number  
**CT-05-INDEX-MA07**

Map Name  
**Index Map of:  
Construction Phase**

Community Area MA07:  
Davenport Green to Ardwick

HS2 Ltd accept no responsibility for any circumstances, which arise from the reproduction of this map after alteration, amendment or abbreviation or if it is issued in part or issued incomplete in any way.

Registered in England. Registration number 06791686.  
Registered office: 2 Snowhill, Queensway,  
Birmingham B4 6GA.

© Crown copyright and database rights 2018  
OS 100049190

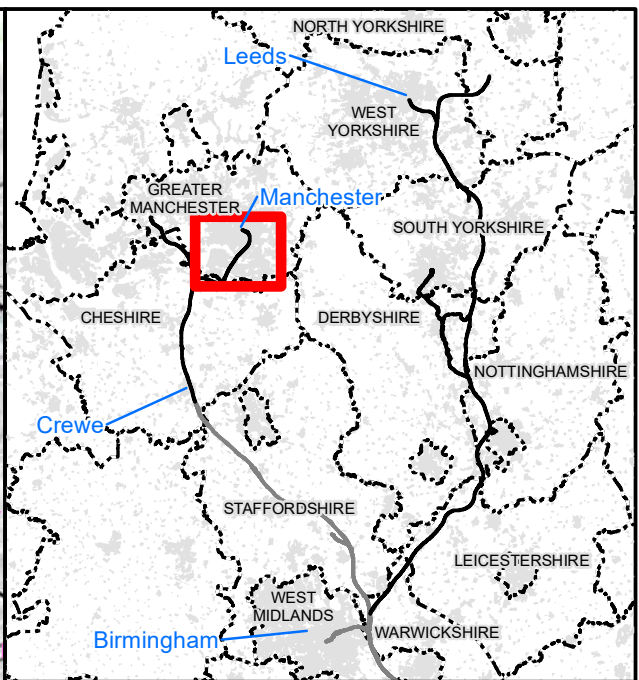
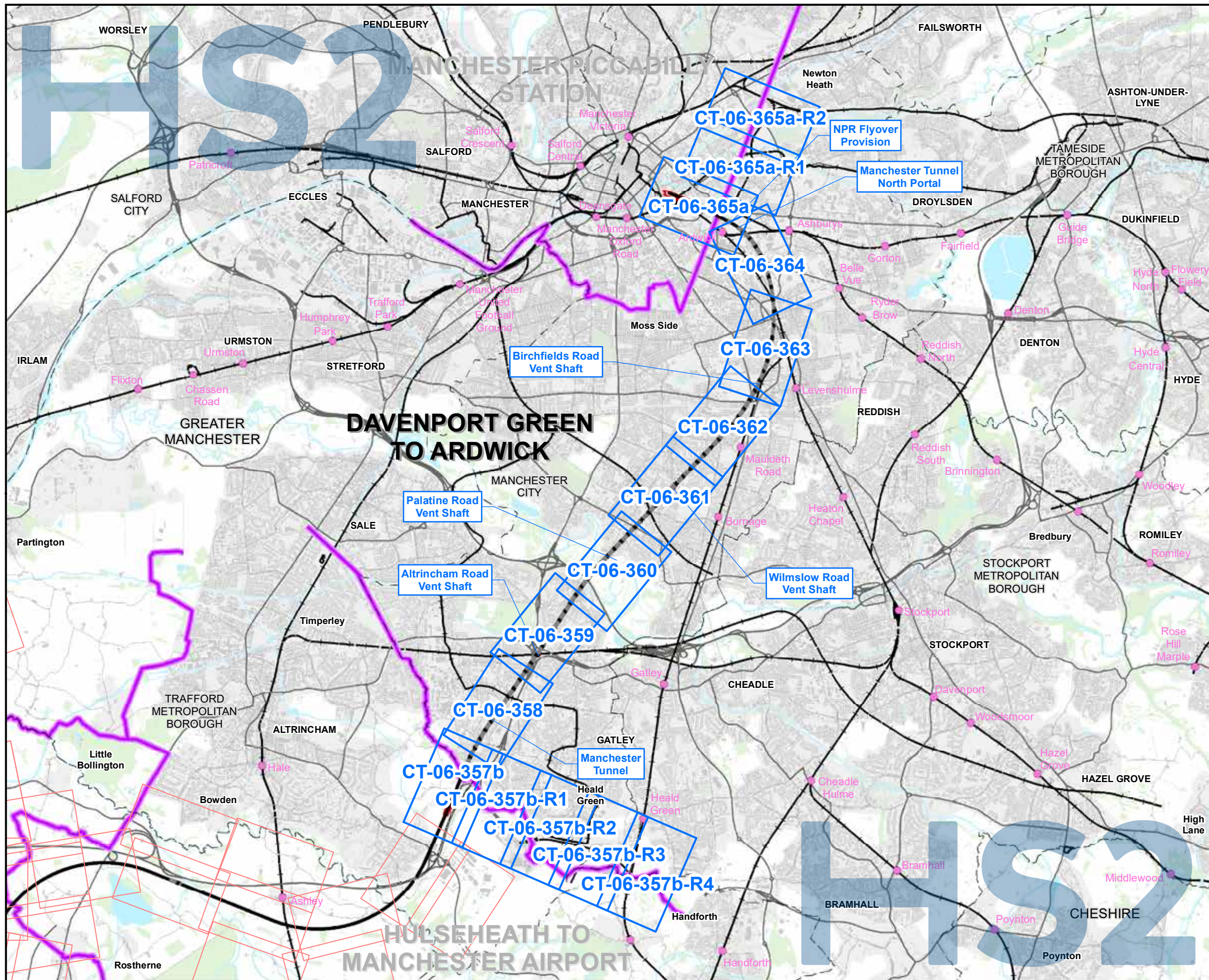
Scale at A3: 1:75,000

0 750 1,500 2,250 3,000  
Metres

Doc Number: 2DE01-MWJ-EV-MAP-M000-000007-P06

Date: 31/07/20





### Map Series Information:

These maps show permanent features, infrastructure, restored land, and areas for landscaping, screening and ecological mitigation associated with the Proposed Scheme.

The base mapping shown on the plans is reflective of 2018 Ordnance Survey (OS) data.

Note: Not all data layers in the legend are represented on every map.

Main Map Legend	
	Route in tunnel
	Route on surface
	Depot, station, headhouse or portal building
	Community area boundary
	Existing railway station
	County boundary
	District/Borough boundary
	Map sheets included in this community area
	Map sheets not included in this community area

Map Number	CT-06-INDEX-MA07
Map Name	Index Map of: Proposed Scheme
Community Area MA07: Davenport Green to Ardwick	

Registered in England. Registration number 06791686.  
Registered office: 2 Snowhill, Queensway,  
Birmingham B4 6GA.

Scale at A3: 1:75,000

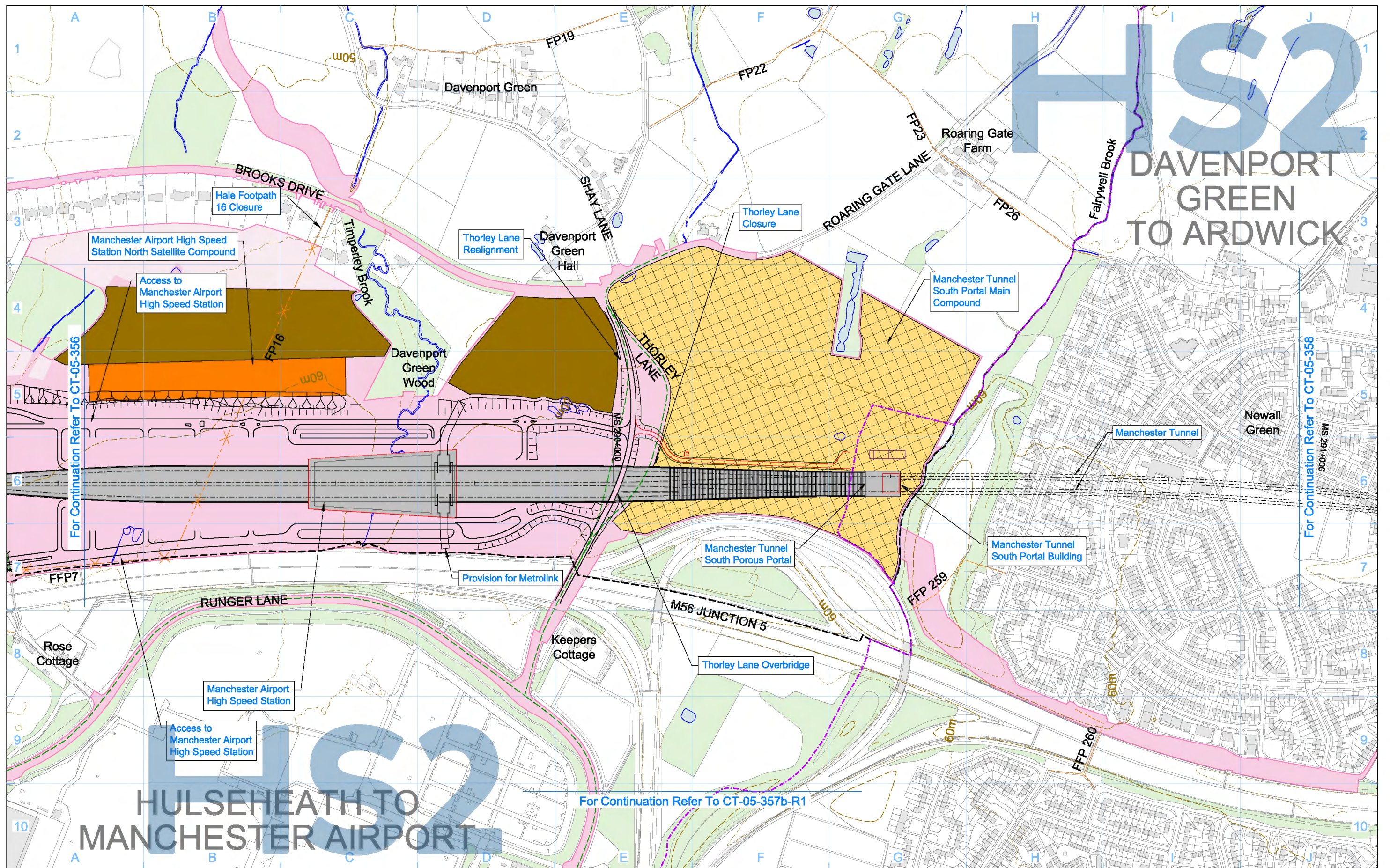
0 750 1,500 2,250 3,000  
Metres

© Crown copyright and database rights 2018  
OS 100049190

Doc Number: 2DE01-MWJ-EV-MAP-M000-000015-P06

Date: 31/07/20





Legend	
Depot, station, headhouse or portal building	Borrow pit
Tunnel portal	Railway systems site
Main construction compounds	Storage / prefabrication / laydown areas
Satellite construction compounds	Land potentially required during construction
Railway systems compounds	Land potentially required for mitigation planting
System railheads	Temporary replacement community facility
Temporary material stockpile	Rail alignment formation
	Temporary workers accommodation
Community area boundary	Landscape earthworks
Construction traffic route	Engineering earthworks
Existing public right of way	Temporary highway diversion / realignment
Public right of way closure	Major utility works
Temporary public right of way closure	Major utility works - Removed
Temporary public right of way diversion / realignment	County boundary
New, diverted or realigned public right of way	Borough / District boundary
	Tunnels external extent
	Existing woodland
	Existing buildings
	Existing inland water
	Existing contours
	Existing watercourse
	HS2 access
	Rail alignment Chainage (e.g. 10+000)

Map Number	CT-05-357b
Map Name	Construction Phase
Community Area	MA07 Davenport Green to Ardwick

Registered in England  
Registration No. 06791686  
Registered office:  
2 Snow Hill, Queensway,  
Birmingham, B4 6QA

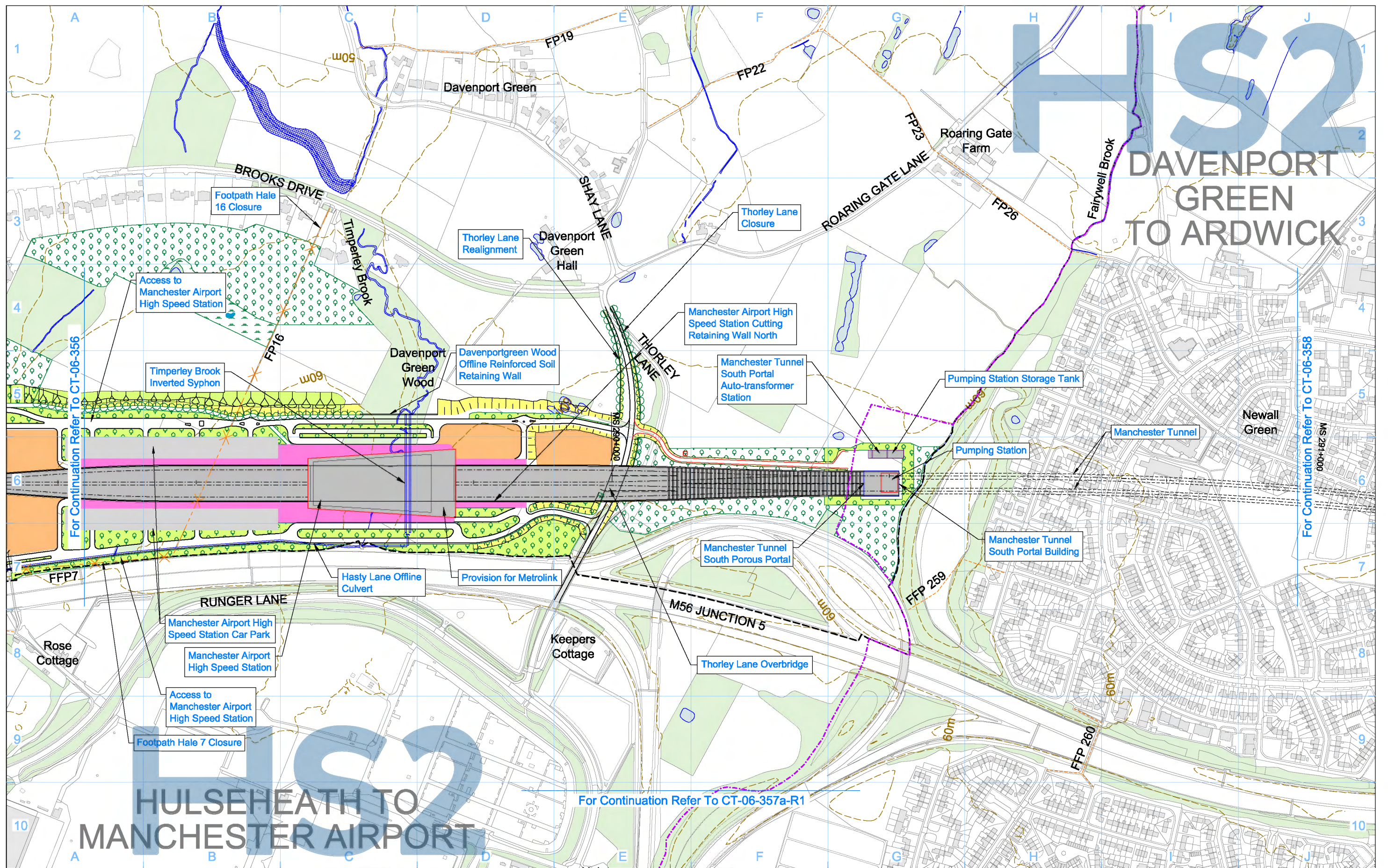
Scale at A3: 1:5,000

0 50 100 150 200 250  
Metres

© Crown copyright and database rights 2018.  
Ordnance Survey Licence Number 100049190.

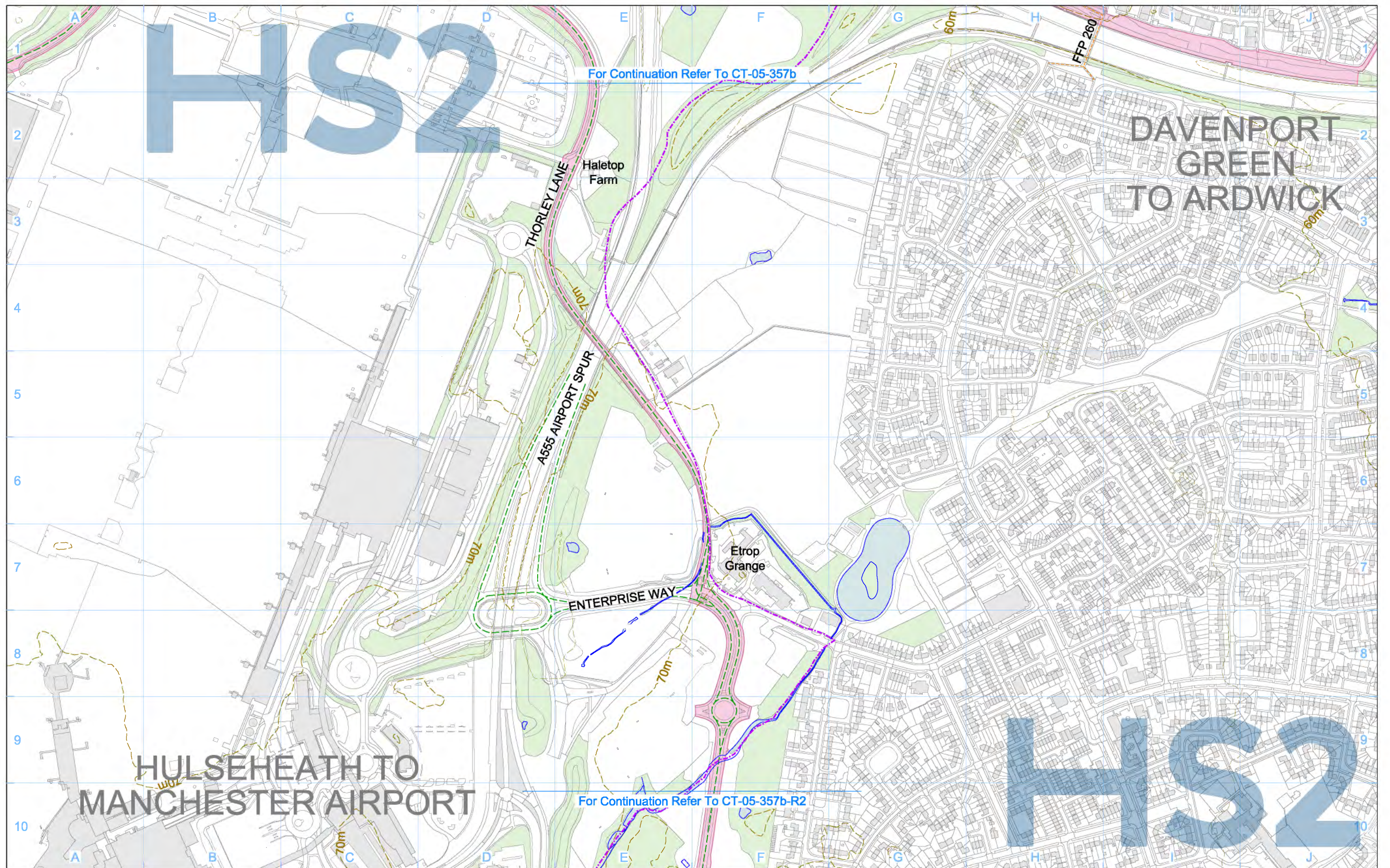
Doc Number: 2DE01-MWJ-EV-DPL-M003-520357 P07.1 Date:





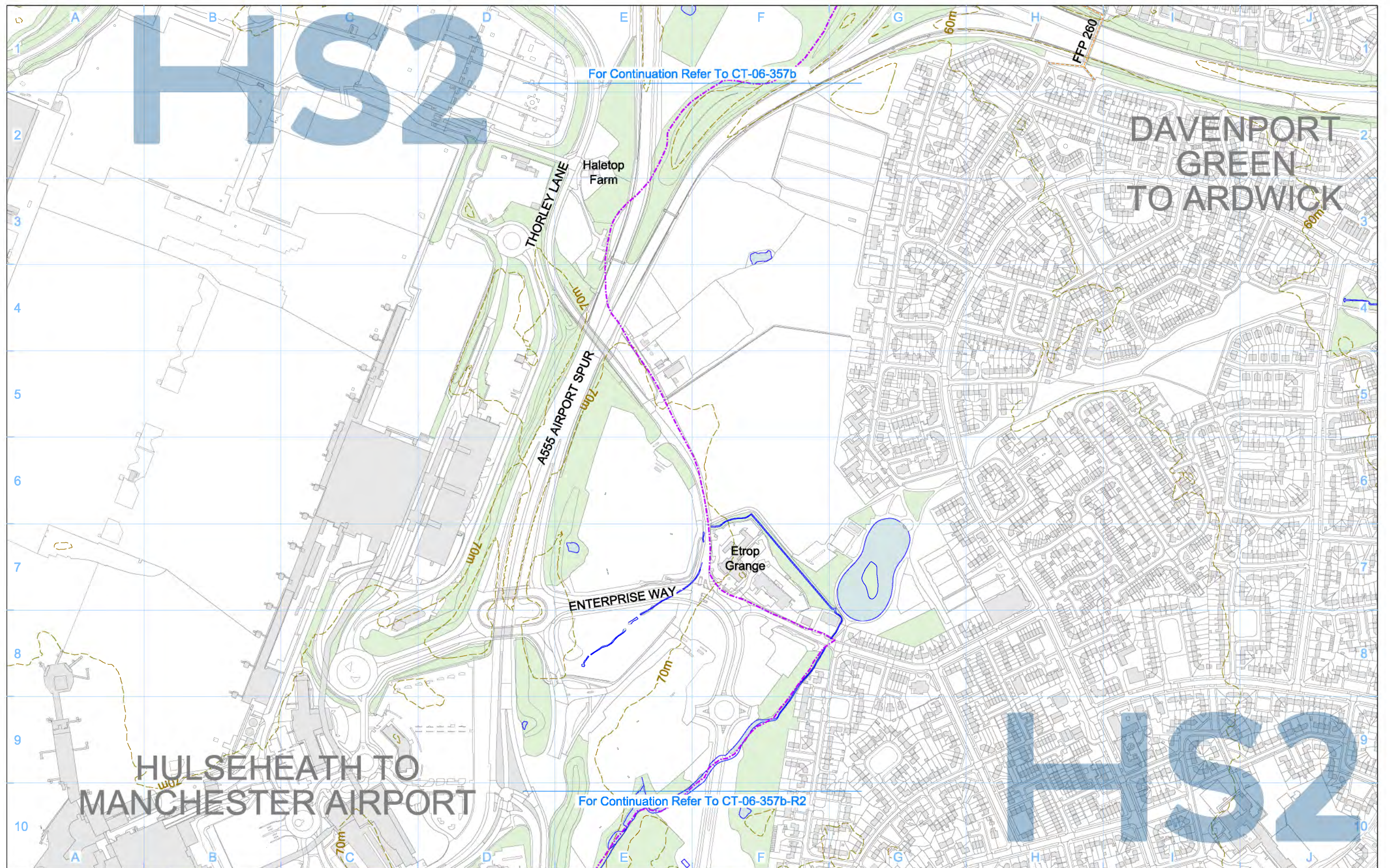
<b>Legend</b>	<ul style="list-style-type: none"><li>Pumping station</li><li>Woodland habitat creation</li><li>Wetland habitat creation</li><li>Grassland habitat creation</li><li>Landscape mitigation planting (scrub / woodland)</li><li>Grassed areas</li><li>Public realm</li><li>Replacement Community Facility</li></ul>	<ul style="list-style-type: none"><li>Local placement</li><li>Returned to suitable development use</li><li>Hedgerow</li><li>County boundary</li><li>Borough / District boundary</li><li>Community area boundary</li><li>Watercourse diversion</li><li>or</li><li>Existing watercourse</li><li>New ditches</li></ul>	<ul style="list-style-type: none"><li>Engineering earthworks</li><li>Landscape earthworks</li><li>Rail alignment formation</li><li>Tunnels external extent</li><li>Major utility works</li><li>Existing public right of way</li><li>New, diverted or realigned public right of way</li><li>Public right of way closure</li></ul>	<ul style="list-style-type: none"><li>Existing woodland</li><li>Existing buildings</li><li>Existing inland water</li><li>Existing contours</li><li>HS2 access</li><li>Noise fence barrier</li><li>Rail alignment</li><li>Chainage (e.g. 10+000)</li></ul>	<p>Map Number <b>CT-06-357b</b></p> <p>Map Name <b>Proposed Scheme</b></p> <p>Community Area MA07 Davenport Green to Ardwick</p>	<p><b>HS2</b></p> <p>Registered in England Registration No. 06791688 Registered office: 2 Snow Hill, Queensway, Birmingham, B4 6QA</p> <p>Scale at A3: 1:5,000</p> <p>0 50 100 150 200 250 Metres</p> <p>© Crown copyright and database rights 2018. Ordnance Survey Licence Number 100049190.</p> <p>Doc Number: 2DE01-MWJ-EV-DPL-M003-620357 P07 Date: 31/03/20</p>
---------------	--	---	--	---	--	---





<b>Legend</b>	<ul style="list-style-type: none"><li>Borrow pit</li><li>Railway systems site</li><li>Storage / prefabrication / laydown areas</li><li>Land potentially required during construction</li><li>Land potentially required for mitigation planting</li><li>Temporary replacement community facility</li><li>Rail alignment formation</li><li>Temporary workers accommodation</li></ul>	<ul style="list-style-type: none"><li>Community area boundary</li><li>Construction traffic route</li><li>Existing public right of way</li><li>Public right of way closure</li><li>Temporary public right of way closure</li><li>Temporary public right of way diversion / realignment</li><li>New, diverted or realigned public right of way</li></ul>	<ul style="list-style-type: none"><li>Landscape earthworks</li><li>Engineering earthworks</li><li>Temporary highway diversion / realignment</li><li>Major utility works</li><li>Major utility works - Removed</li><li>County boundary</li><li>Borough / District boundary</li><li>Tunnels external extent</li></ul>	<ul style="list-style-type: none"><li>Existing woodland</li><li>Existing buildings</li><li>Existing inland water</li><li>Existing contours</li><li>Existing watercourse</li><li>HS2 access</li><li>Rail alignment Chainage (e.g. 10+000)</li></ul>	<p>Map Number <b>CT-05-357b-R1</b></p> <p>Map Name <b>Construction Phase</b></p> <p>Community Area MA07 Davenport Green to Ardwick</p>	<p><b>HS2</b></p> <p>Registered in England Registration No. 06791686 Registered office: 2 Snow Hill, Queensway, Birmingham, B4 6QA</p> <p>Scale at A3: 1:5,000</p> <p>0 50 100 150 200 250 Metres</p> <p>© Crown copyright and database rights 2018. Ordnance Survey Licence Number 100049190.</p> <p>Doc Number: 2DE01-MWJ-EV-DPL-M003-525357 P02 Date: 16/01/20</p>
---------------	--	--	---	--	--	---





Legend			

Map Number	CT-06-357b-R1
Map Name	Proposed Scheme
Community Area	MA07 Davenport Green to Ardwick

Registered in England  
Registration No. 06791666  
Registered office:  
2 Snow Hill, Queensway,  
Birmingham, B4 6QA

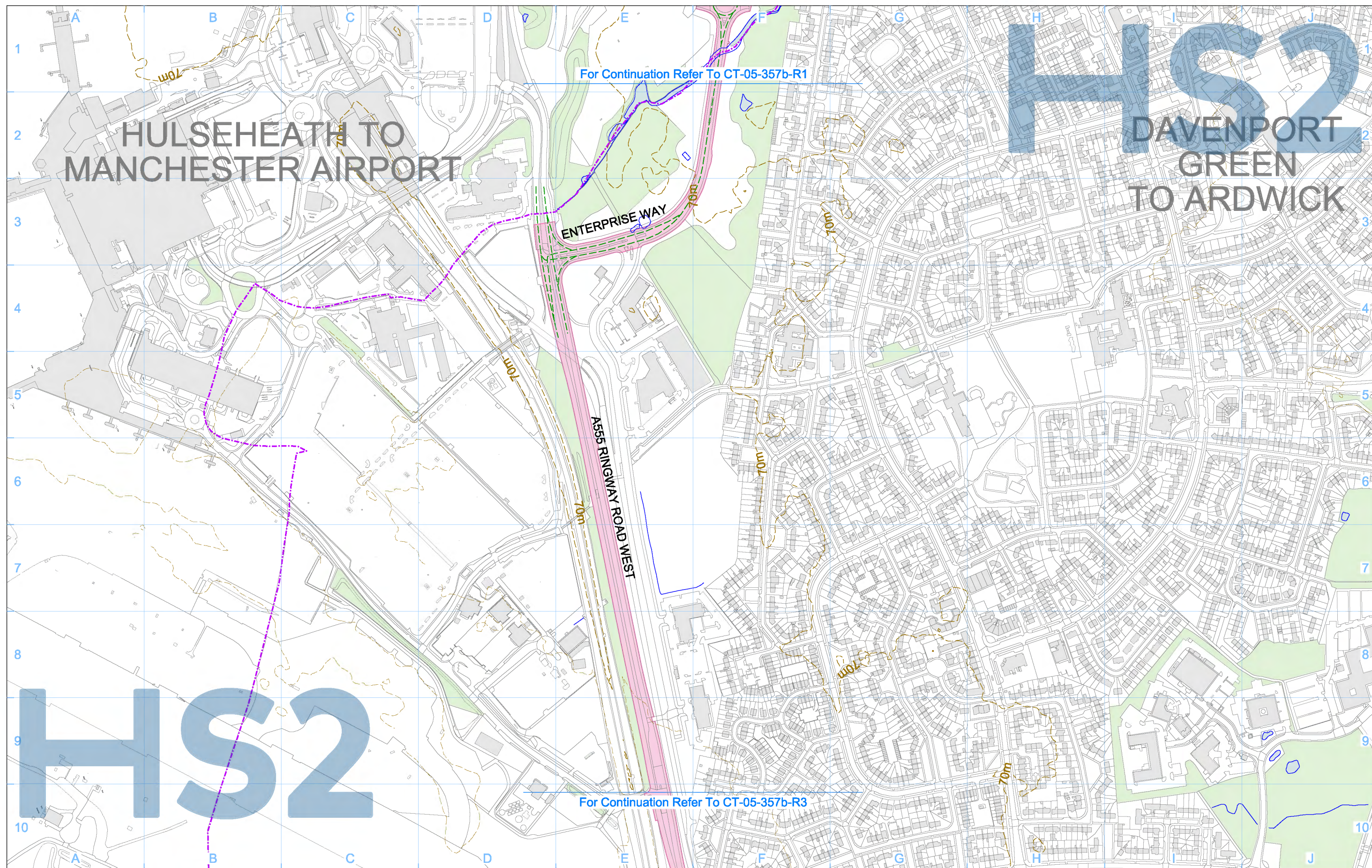
Scale at A3: 1:5,000

0 50 100 150 200 250  
Metres

© Crown copyright and database rights 2018.  
Ordnance Survey Licence Number 100049190.

Doc Number: 2DE01-MWJ-EV-DPL-M003-625357 P02 Date: 16/01/20





<b>Legend</b>		<b>Community area boundary</b>		<b>Landscape earthworks</b>		<b>Existing woodland</b>	
Depot, station, headhouse or portal building	Borrow pit	Construction traffic route	Engineering earthworks	Existing buildings	Existing inland water	Existing contours	Existing watercourse
Tunnel portal	Storage / prefabrication / laydown areas	Existing public right of way	Temporary highway diversion / realignment	Major utility works	Major utility works - Removed	County boundary	Rail alignment Chainage (e.g. 10+000)
Main construction compounds	Land potentially required during construction	Public right of way closure	Temporary public right of way closure	Temporary public right of way diversion / realignment	New, diverted or realigned public right of way	Borough / District boundary	Tunnels external extent
Satellite construction compounds	Land potentially required for mitigation planting	Temporary replacement community facility	Rail alignment formation	Temporary workers accommodation			
Railway systems compounds	Temporary replacement community facility						
System railheads	Rail alignment formation						
Temporary material stockpile	Temporary workers accommodation						

Map Number  
**CT-05-357b-R2**

Map Name  
**Construction Phase**

Community Area  
MA07 Davenport Green to Ardwick

Registered in England  
Registration No. 06791686  
Registered office:  
2 Snow Hill, Queensway,  
Birmingham, B4 6QA

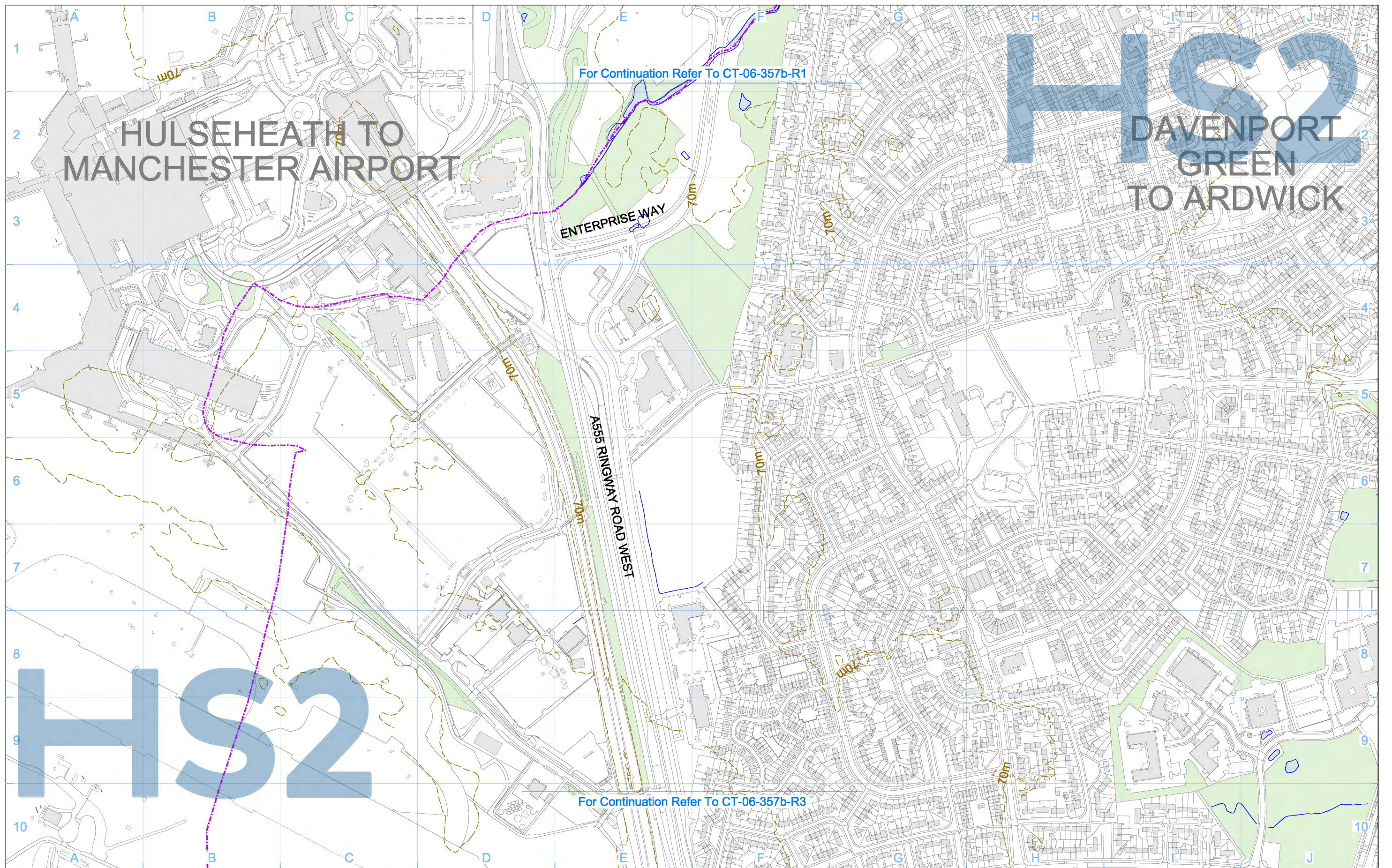
Scale at A3: 1:5,000

0 50 100 150 200 250 Metres

© Crown copyright and database rights 2018.  
Ordnance Survey Licence Number 100049190.

Doc Number: 2DE01-MWJ-EV-DPL-M003-526357 P02 Date: 16/01/20





<b>Legend</b>		<b>Engineering earthworks</b>		<b>Existing woodland</b>	
Depot, station, headhouse or portal building	Pumping station	Local placement	Engineering earthworks	Existing buildings	Existing inland water
Tunnel portal	Woodland habitat creation	Returned to suitable development use	Landscape earthworks	Existing contours	HS2 access
Railway Systems Site	Wetland habitat creation	Hedgerow	Rail alignment formation	Noise fence barrier	Rail alignment
Ecological mitigation pond (Indicative only)	Grassland habitat creation	County boundary	Tunnels external extent	Chainage (e.g. 10+000)	
Balancing pond	Landscape mitigation planting (scrub / woodland)	Borough / District boundary	Major utility works		
Replacement floodplain storage area	Grassed areas	Community area boundary	Existing public right of way		
	Public realm	Watercourse diversion	New, diverted or realigned public right of way		
	Replacement Community Facility	Existing watercourse	Public right of way closure		
		New ditches			

Map Number	CT-06-357b-R2
Map Name	Proposed Scheme
Community Area	MA07 Davenport Green to Ardwick

Registered in England  
Registration No. 06701888  
Registered office:  
2 Snow Hill, Queensway,  
Birmingham, B4 6QA

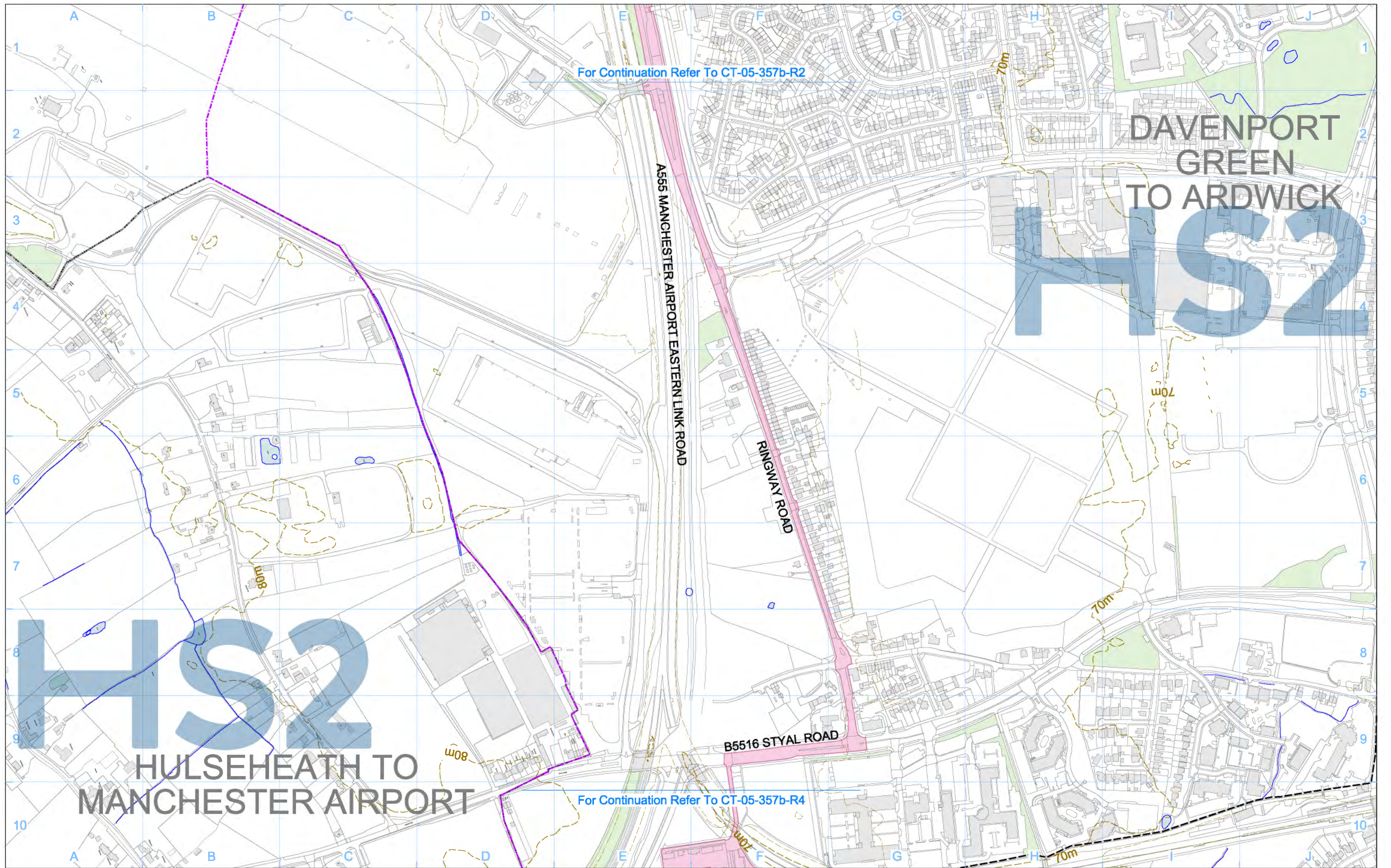
Scale at A3: 1:5,000

0 50 100 150 200 250 Metres

© Crown copyright and database rights 2018.  
Ordnance Survey Licence Number 100049190.

Doc Number: 2DE01-MWJ-EV-DPL-M003-626357 P02 Date: 16/01/20





Legend	
Depot, station, headhouse or portal building	Borrow pit
Tunnel portal	Railway systems site
Main construction compounds	Storage / prefabrication / laydown areas
Satellite construction compounds	Land potentially required during construction
Railway systems compounds	Land potentially required for mitigation planting
System railheads	Temporary replacement community facility
Temporary material stockpile	Rail alignment formation
	Temporary workers accommodation
Community area boundary	Construction traffic route
Existing public right of way	Public right of way closure
Temporary public right of way closure	Temporary public right of way diversion / realignment
New, diverted or realigned public right of way	Landscape earthworks
Engineering earthworks	Temporary highway diversion / realignment
Major utility works	Major utility works - Removed
County boundary	Borough / District boundary
Tunnels external extent	Existing woodland
Existing buildings	Existing inland water
Existing contours	Existing watercourse
HS2 access	Rail alignment Chainage (e.g. 10+000)

Map Number	CT-05-357b-R3
Map Name	Construction Phase
Community Area	MA07 Davenport Green to Ardwick

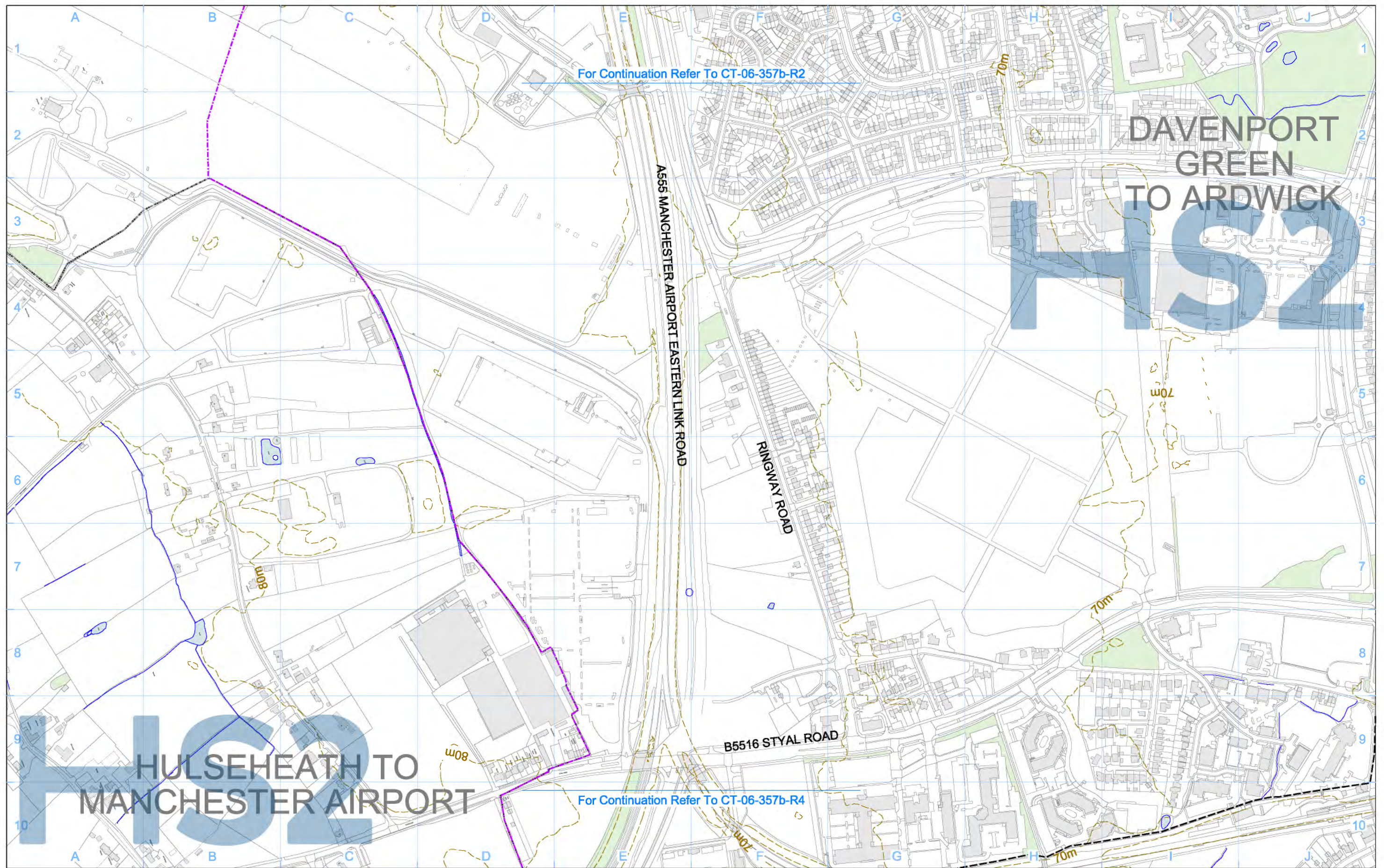
Registered in England  
Registration No. 06791686  
Registered office:  
2 Snow Hill, Queensway,  
Birmingham, B4 6QA

© Crown copyright and database rights 2018.  
Ordnance Survey Licence Number 100049190.

Doc Number: 2DE01-MWJ-EV-DPL-M003-527357 P02 Date: 16/01/20

Scale at A3: 1:5,000





Legend			

Map Number	CT-06-357b-R3
Map Name	Proposed Scheme
Community Area	MA07 Davenport Green to Ardwick

Registered in England  
Registration No. 06791686  
Registered office:  
2 Snow Hill, Queensway,  
Birmingham, B4 6QA

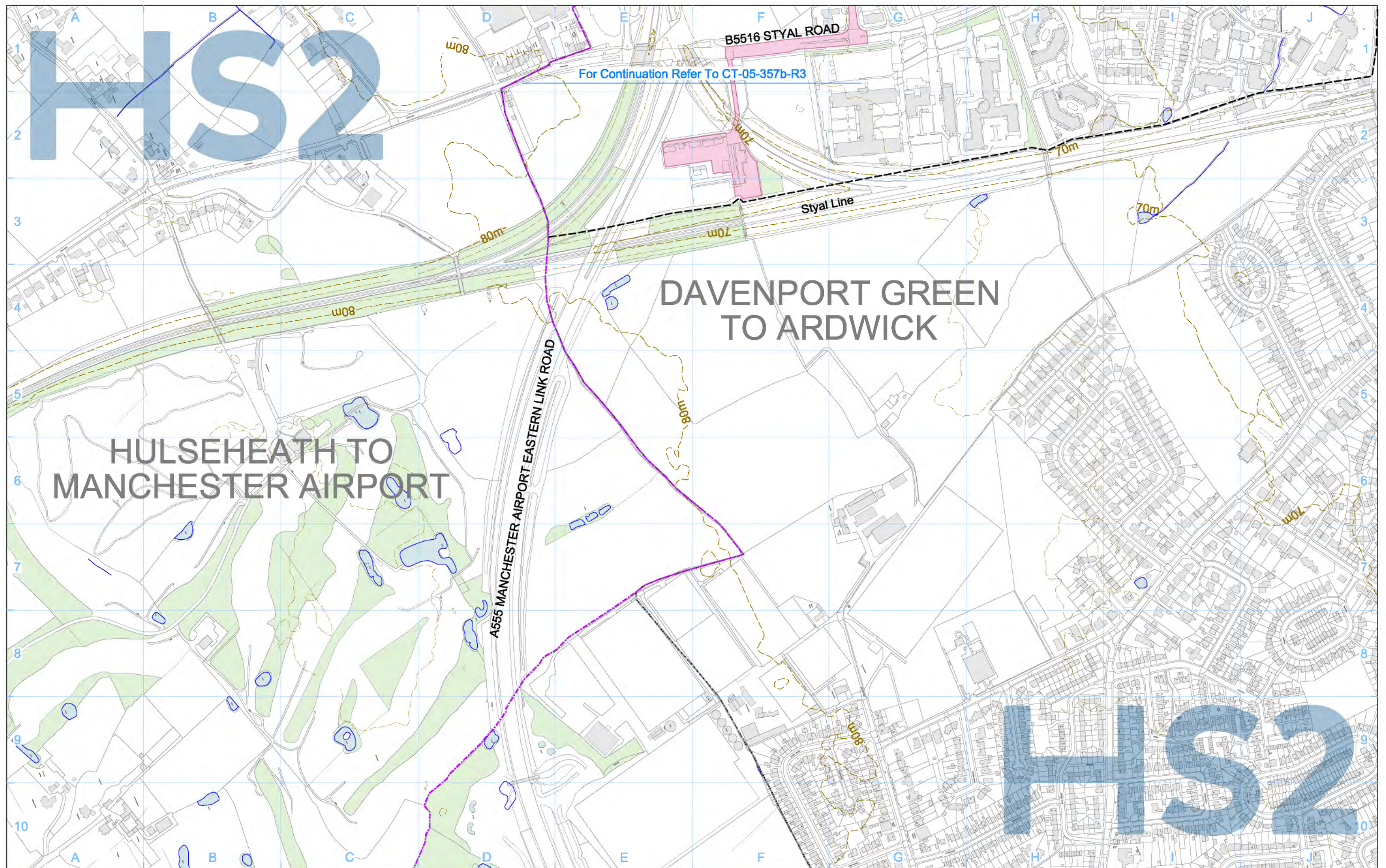
© Crown copyright and database rights 2018.  
Ordnance Survey Licence Number 100048190.

Doc Number: 2DE01-MWJ-EV-DPL-M003-627357

Scale at A3: 1:5,000

P02 Date: 16/01/20





Legend	
Depot, station, headhouse or portal building	Borrow pit
Tunnel portal	Railway systems site
Main construction compounds	Storage / prefabrication / laydown areas
Satellite construction compounds	Land potentially required during construction
Railway systems compounds	Land potentially required for mitigation planting
System railheads	Temporary replacement community facility
Temporary material stockpile	Rail alignment formation
	Temporary workers accommodation
Community area boundary	Landscape earthworks
Construction traffic route	Engineering earthworks
Existing public right of way	Temporary highway diversion / realignment
Public right of way closure	Major utility works
Temporary public right of way closure	Major utility works - Removed
Temporary public right of way diversion / realignment	County boundary
New, diverted or realigned public right of way	Borough / District boundary
	Tunnels external extent
	Existing woodland
	Existing buildings
	Existing inland water
	Existing contours
	Existing watercourse
	HS2 access
	Rail alignment Chainage (e.g. 10+000)

Map Number	CT-05-357b-R4
Map Name	Construction Phase
Community Area	MA07 Davenport Green to Ardwick

Registered in England  
Registration No. 06791666  
Registered office:  
2 Snow Hill, Queensway,  
Birmingham, B4 6QA

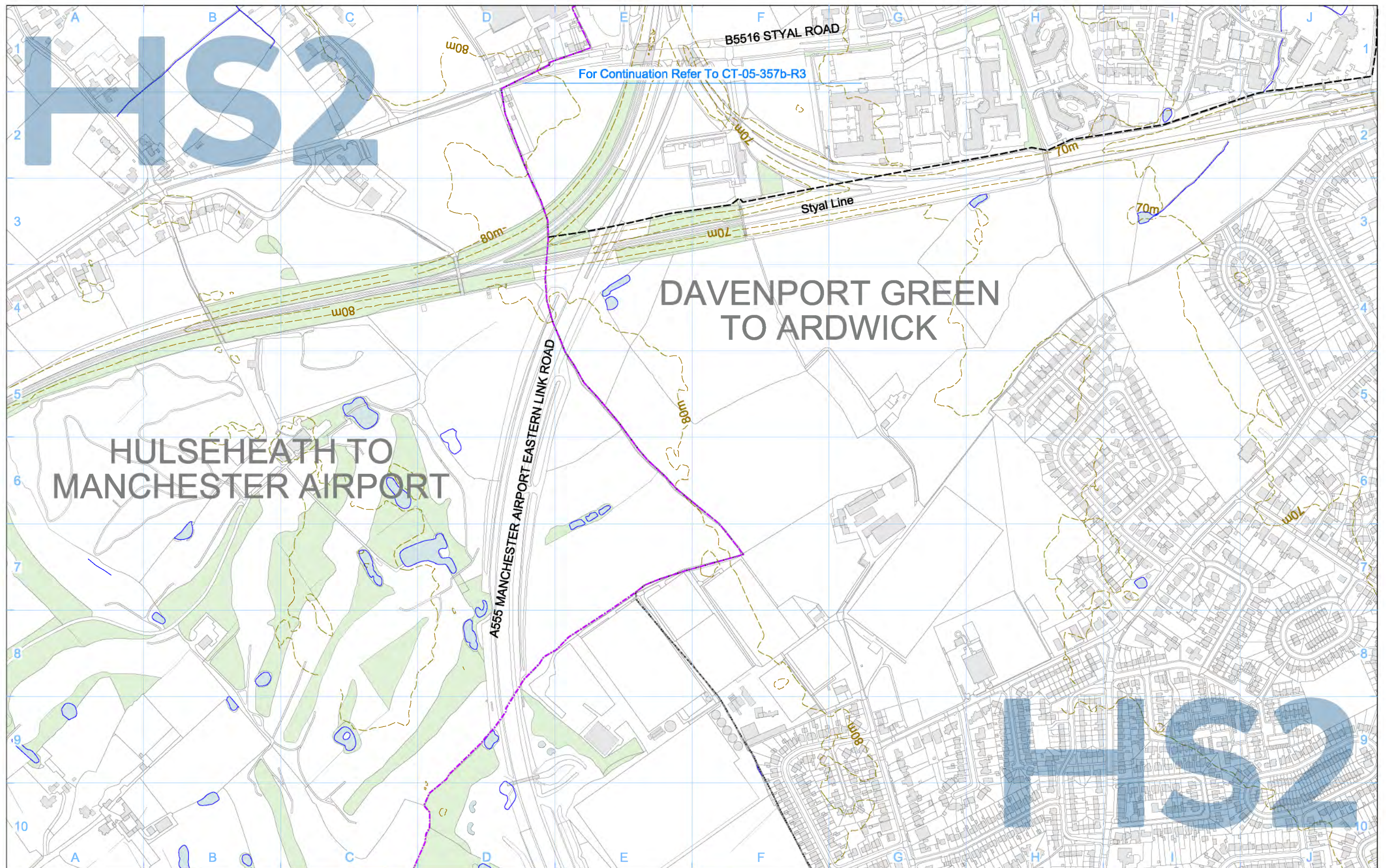
Scale at A3: 1:5,000

0 50 100 150 200 250  
Metres

© Crown copyright and database rights 2018.  
Ordnance Survey Licence Number 100049190.

Doc Number: 2DE01-MWJ-EV-DPL-M003-528357 P02 Date: 16/01/20





Legend			
Depot, station, headhouse or portal building	Pumping station	Local placement	Engineering earthworks
Tunnel portal	Woodland habitat creation	Returned to suitable development use	Landscape earthworks
Railway Systems Site	Wetland habitat creation	Hedgerow	Rail alignment formation
Ecological mitigation pond (Indicative only)	Grassland habitat creation	County boundary	Tunnels external extent
Balancing pond	Landscape mitigation planting (scrub / woodland)	Borough / District boundary	Major utility works
Replacement floodplain storage area	Grassed areas	Community area boundary	Existing public right of way
	Public realm	Watercourse diversion	New, diverted or realigned public right of way
	Replacement Community Facility	Existing watercourse	Public right of way closure
		New ditches	
			Existing woodland
			Existing buildings
			Existing inland water
			Existing contours
			HS2 access
			Noise fence barrier
			Rail alignment
			Chainage (e.g. 10+000)

Map Number	CT-06-357b-R4
Map Name	Proposed Scheme
Community Area	MA07 Davenport Green to Ardwick

Registered in England  
Registration No. 06791886  
Registered office:  
2 Snow Hill, Queensway,  
Birmingham, B4 6QA

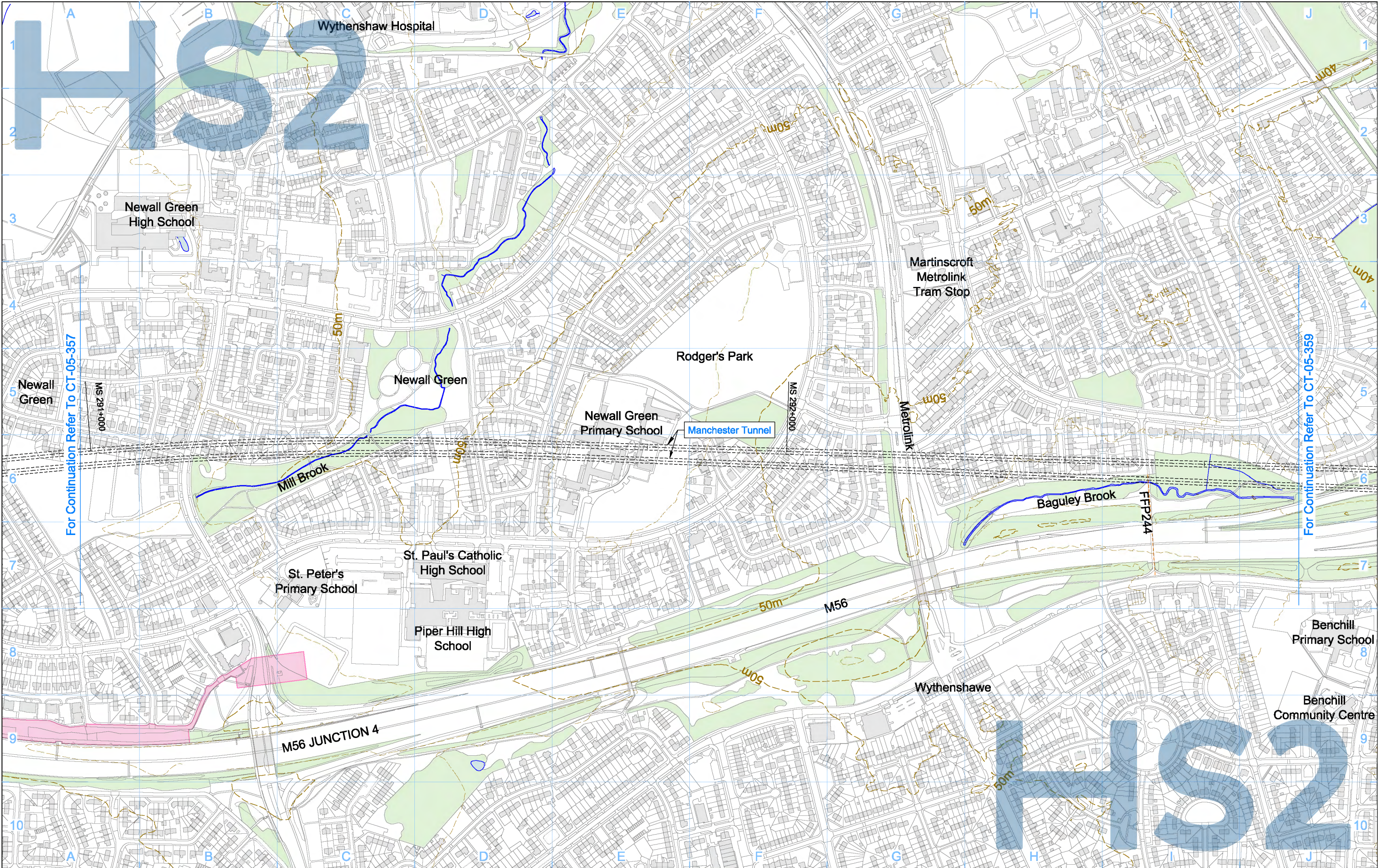
Scale at A3: 1:5,000

0 50 100 150 200 250 Metres

© Crown copyright and database rights 2018.  
Ordnance Survey Licence Number 100049190.

Doc Number: 2DE01-MWJ-EV-DPL-M003-628357 P02 Date: 16/01/20





Legend			
Depot, station, headhouse or portal building	Borrow pit	Community area boundary	Landscape earthworks
Tunnel portal	Railway systems site	Construction traffic route	Engineering earthworks
Main construction compounds	Storage / prefabrication / laydown areas	Existing public right of way	Temporary highway diversion / realignment
Satellite construction compounds	Land potentially required during construction	Public right of way closure	Major utility works
Railway systems compounds	Land potentially required for mitigation planting	Temporary public right of way closure	Major utility works - Removed
System railheads	Temporary replacement community facility	Temporary public right of way diversion / realignment	County boundary
Temporary material stockpile	Rail alignment formation	New, diverted or realigned public right of way	Borough / District boundary
	Temporary workers accommodation		Tunnels external extent
			Existing woodland
			Existing buildings
			Existing inland water
			Existing contours 130.0m
			Existing watercourse
			HS2 access
			Rail alignment Chainage (e.g. 10+000)

Map Number	CT-05-358
Map Name	Construction Phase
Community Area	MA07 Davenport Green to Ardwick

Registered in England  
Registration No. 06791686  
Registered office:  
2 Snow Hill, Queensway,  
Birmingham, B4 6QA

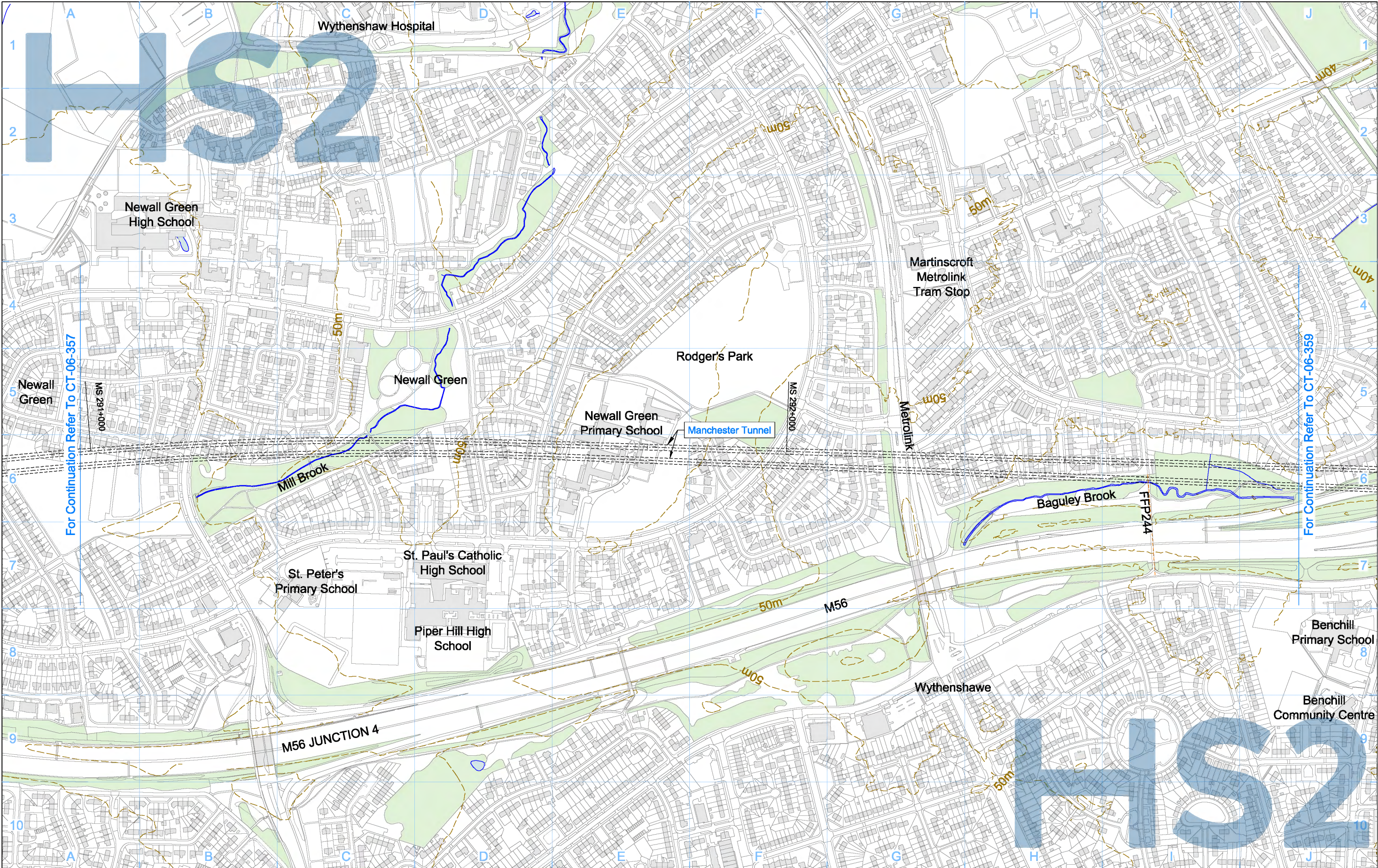
Scale at A3: 1:5,000

0 50 100 150 200 250 Metres

© Crown copyright and database rights 2018.  
Ordnance Survey Licence Number 100049190.

Doc Number: 2DE01-MWJ-EV-DPL-M003-500358 P06 Date: 16/01/20





<b>Legend</b>	Pumping station	Local placement	Engineering earthworks	Existing woodland
Depot, station, headhouse or portal building	Woodland habitat creation	Returned to suitable development use	Landscape earthworks	Existing buildings
Tunnel portal	Wetland habitat creation	Hedgerow	Rail alignment formation	Existing inland water
Railway Systems Site	Grassland habitat creation	County boundary	Tunnels external extent	Existing contours
Ecological mitigation pond (Indicative only)	Landscape mitigation planting (scrub / woodland)	Borough / District boundary	Major utility works	HS2 access
Balancing pond	Grassed areas	Community area boundary	Existing public right of way	Noise fence barrier
Replacement floodplain storage area	Public realm	Watercourse diversion	New, diverted or realigned public right of way	Rail alignment
	Replacement Community Facility	Existing watercourse	Public right of way closure	Chainage (e.g. 10+000)
		New ditches		

Map Number: **CT-06-358**

Map Name: **Proposed Scheme**

Community Area: **MA07 Davenport Green to Ardwick**

**HS2**

Registered in England  
Registration No. 06791886  
Registered office:  
2 Snow Hill, Queensway,  
Birmingham, B4 6QA

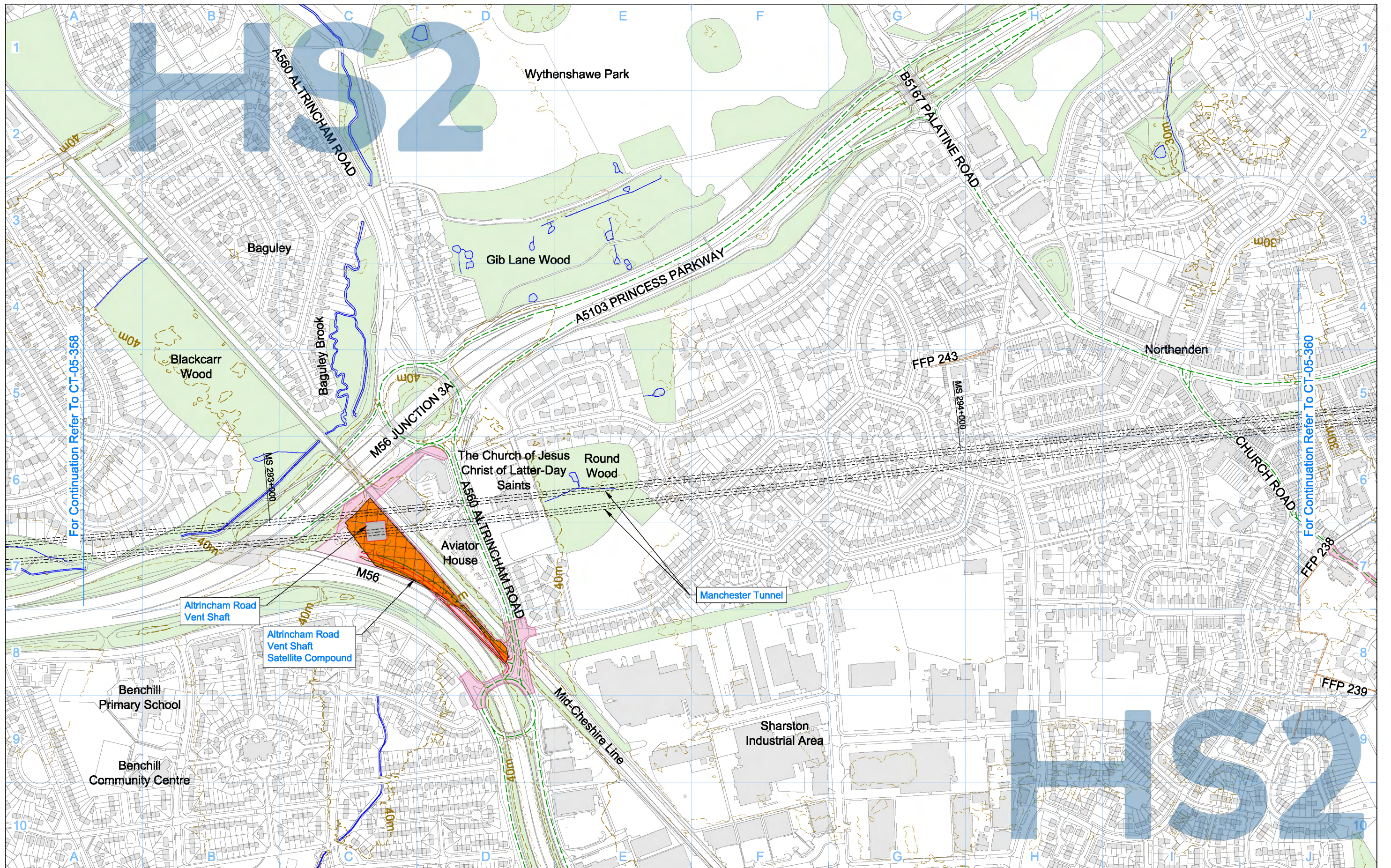
Scale at A3: 1:5,000

0 50 100 150 200 250  
Metres

© Crown copyright and database rights 2018.  
Ordnance Survey Licence Number 100049190.

Doc Number: 2DE01-MWJ-EV-DPL-M003-600358 P06 Date: 16/01/20





Legend			

Map Number	CT-05-359
Map Name	Construction Phase
Community Area	MA07 Davenport Green to Ardwick

Registered in England  
Registration No. 06791686  
Registered office:  
2 Snow Hill, Queensway,  
Birmingham, B4 6QA

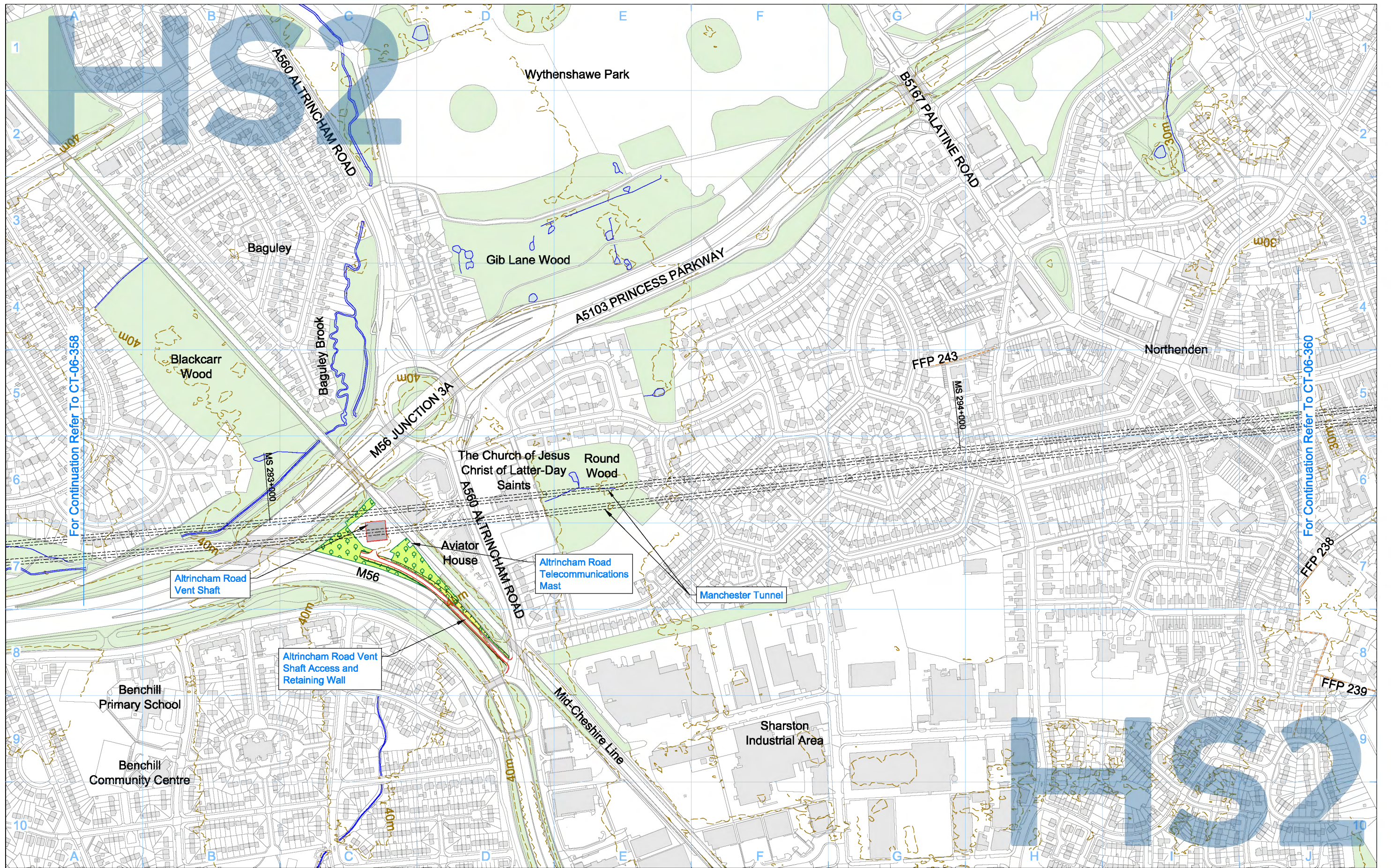
Scale at A3: 1:5,000

0 50 100 150 200 250 Metres

© Crown copyright and database rights 2018.  
Ordnance Survey Licence Number 100049190.

Doc Number: 2DE01-MWJ-EV-DPL-M003-500359 P06 Date: 16/01/20





Legend			

Map Number	CT-06-359
Map Name	Proposed Scheme
Community Area	MA07 Davenport Green to Ardwick

HS2 Ltd accept no responsibility for any circumstances, which arise from the reproduction of this map after alteration, amendment or abbreviation or if it is issued in part or issued incomplete in any way.

Registered in England  
Registration No. 06791866  
Registered office:  
2 Snow Hill, Queensway,  
Birmingham, B4 6QA

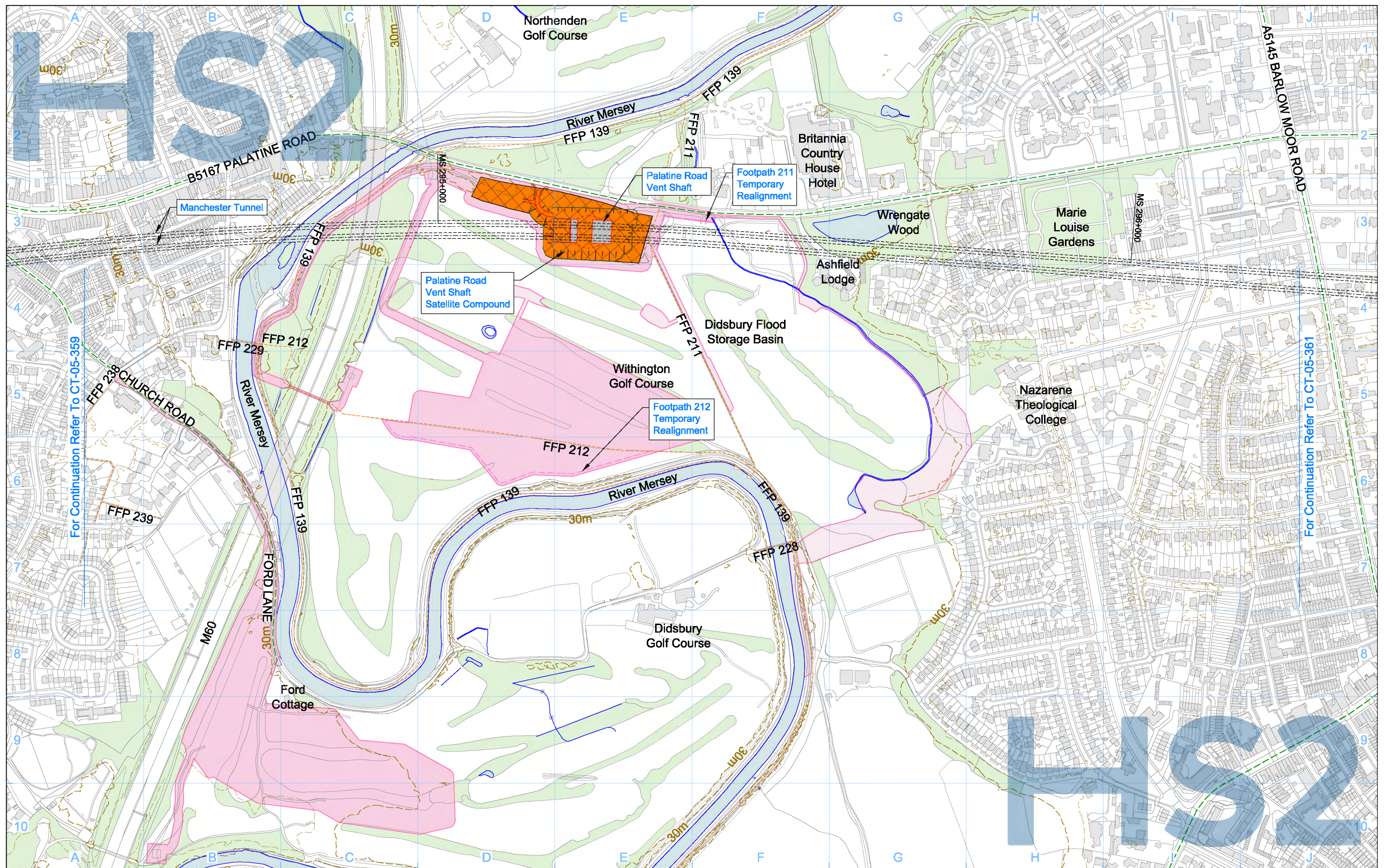
© Crown copyright and database rights 2018.  
Ordnance Survey Licence Number 100049190.

Scale at A3: 1:5,000

0 50 100 150 200 250  
Metres

Doc Number: 2DE01-MWJ-EV-DPL-M003-600359 P06 Date: 16/01/20





<b>Legend</b>		<b>Community area boundary</b>		<b>Landscape earthworks</b>		<b>Existing woodland</b>	
Depot, station, headhouse or portal building	Borrow pit	Construction traffic route	Engineering earthworks	Existing buildings		Existing inland water	
Tunnel portal	Railway systems site	Existing public right of way	Temporary highway diversion / realignment	Existing contours		Existing watercourse	
Main construction compounds	Storage / prefabrication / laydown areas	Public right of way closure	Major utility works	130.0m		HS2 access	
Satellite construction compounds	Land potentially required during construction	Temporary public right of way closure	Major utility works - Removed	10+000		Rail alignment Chainage (e.g. 10+000)	
Railway systems compounds	Land potentially required for mitigation planting	Temporary public right of way diversion / realignment	County boundary				
System railheads	Temporary replacement community facility	New, diverted or realigned public right of way	Borough / District boundary				
Temporary material stockpile	Rail alignment formation		Tunnels external extent				
	Temporary workers accommodation						

Map Number	CT-05-360
Map Name	Construction Phase
Community Area	MA07 Davenport Green to Ardwick

Registered in England  
Registration No. 06791686  
Registered office:  
2 Snow Hill, Queensway,  
Birmingham, B4 6QA

© Crown copyright and database rights 2018.  
Ordnance Survey Licence Number 100049190.

Doc Number: 2DE01-MWJ-EV-DPL-M003-500380

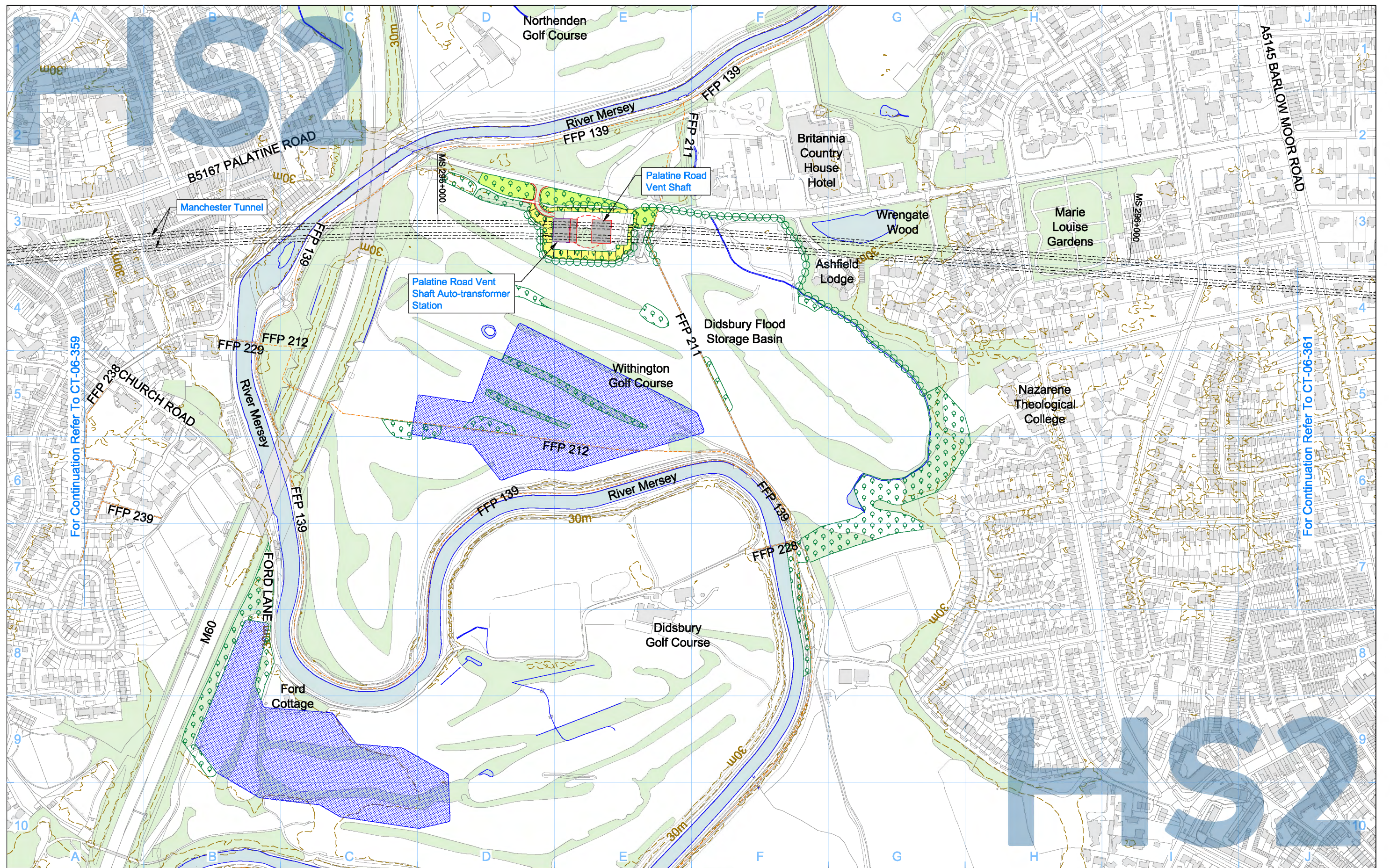
P06 Date: 18/01/20

Scale at A3: 1:5,000

0 50 100 150 200 250

Metres





Legend			
Depot, station, headhouse or portal building	Pumping station	Local placement	Engineering earthworks
Tunnel portal	Woodland habitat creation	Returned to suitable development use	Landscape earthworks
Railway Systems Site	Wetland habitat creation	Hedgerow	Rail alignment formation
Ecological mitigation pond (Indicative only)	Grassland habitat creation	County boundary	Tunnels external extent
Balancing pond	Landscape mitigation planting (scrub / woodland)	Borough / District boundary	Major utility works
Replacement floodplain storage area	Grassed areas	Community area boundary	Existing public right of way
	Public realm	Watercourse diversion	New, diverted or realigned public right of way
	Replacement Community Facility	Existing watercourse	Public right of way closure
		New ditches	

Map Number	CT-06-360
Map Name	Proposed Scheme
Community Area	MA07 Davenport Green to Ardwick

Registered in England  
Registration No. 06791666  
Registered office:  
2 Snow Hill, Queensway,  
Birmingham, B4 6QA

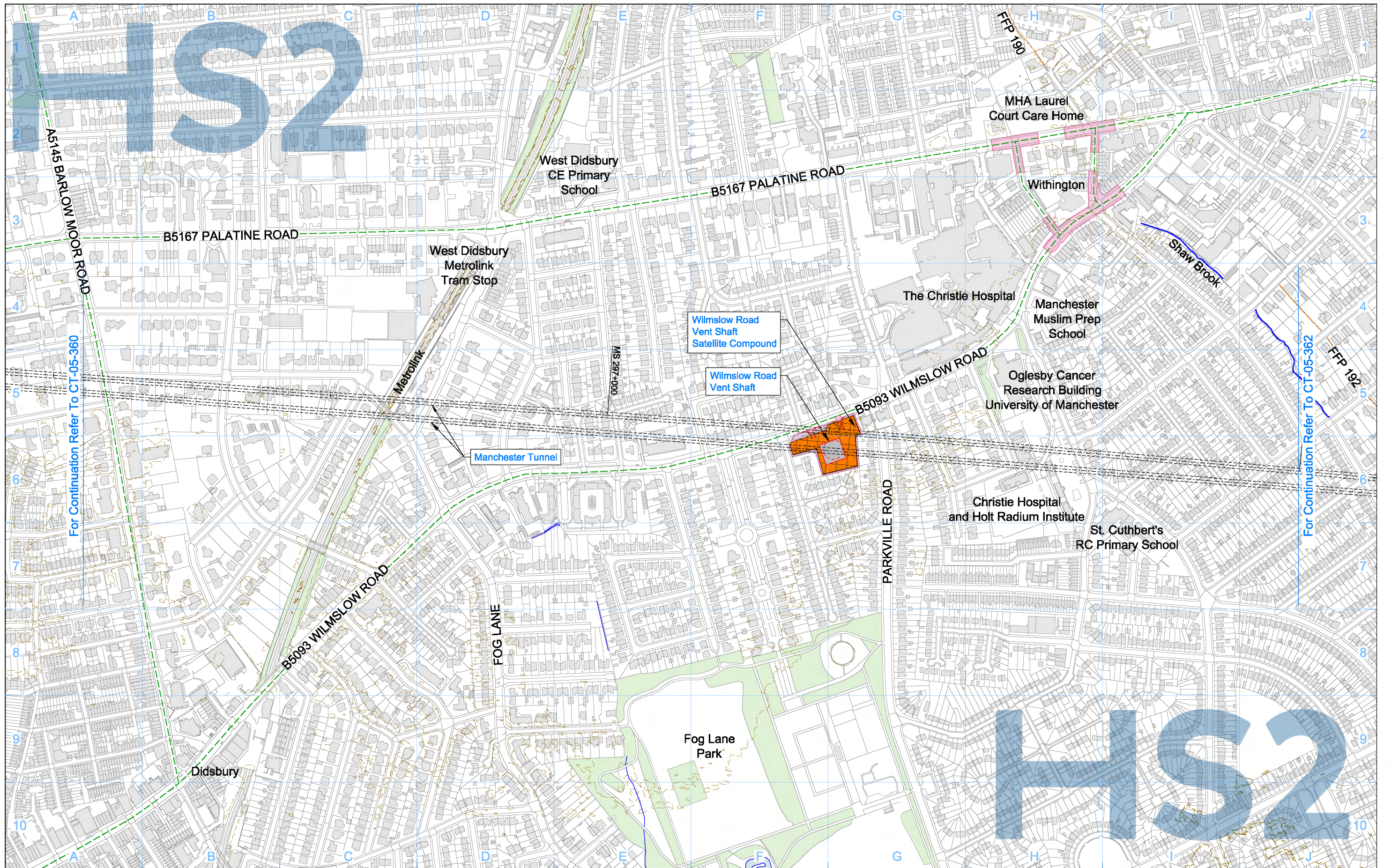
© Crown copyright and database rights 2018.  
Ordnance Survey Licence Number 100049190.

Doc Number: 2DE01-MWJ-EV-DPL-M003-600360

Scale at A3: 1:5,000

P06 Date: 16/01/20





Legend			

Map Number	CT-05-361
Map Name	Construction Phase
Community Area	MA07 Davenport Green to Ardwick

Registered in England  
Registration No. 06791666  
Registered office:  
2 Snow Hill, Queenway,  
Birmingham, B4 6QA

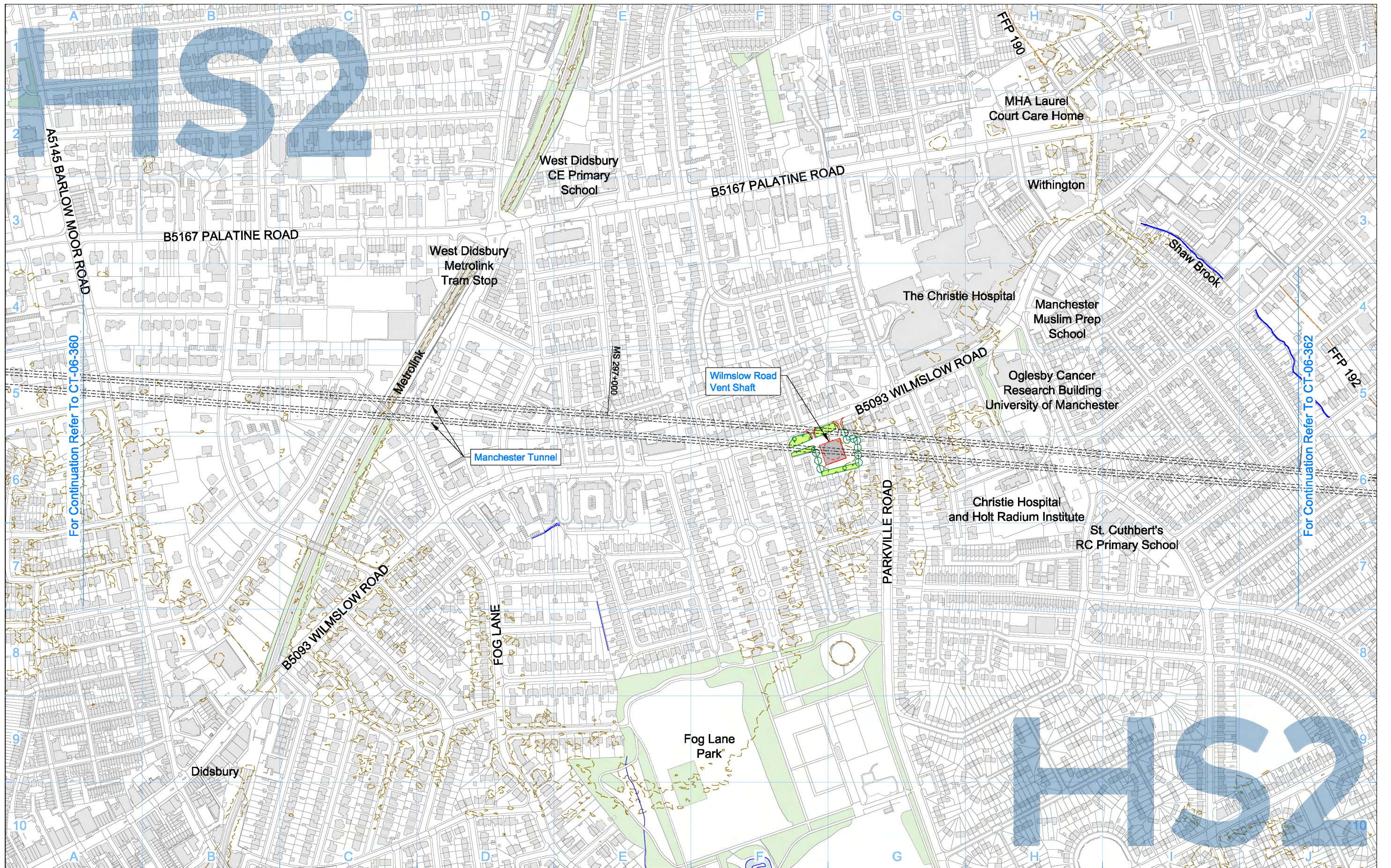
Scale at A3: 1:5,000

0 50 100 150 200 250 Metres

© Crown copyright and database rights 2018.  
Ordnance Survey Licence Number 100049190.

Doc Number: 2DE01-MWJ-EV-DPL-M003-500361 P06 Date: 16/01/20





Legend			
Depot, station, headhouse or portal building	Pumping station	Local placement	Engineering earthworks
Tunnel portal	Woodland habitat creation	Returned to suitable development use	Landscape earthworks
Railway Systems Site	Wetland habitat creation	Hedgerow	Rail alignment formation
Ecological mitigation pond (Indicative only)	Grassland habitat creation	County boundary	Tunnels external extent
Balancing pond	Landscape mitigation planting (scrub / woodland)	Borough / District boundary	Major utility works
Replacement floodplain storage area	Grassed areas	Community area boundary	Existing public right of way
	Public realm	Watercourse diversion	New, diverted or realigned public right of way
	Replacement Community Facility	Existing watercourse	Public right of way closure
		New ditches	
			Existing woodland
			Existing buildings
			Existing inland water
			Existing contours
			HS2 access
			Noise fence barrier
			Rail alignment
			Chainage (e.g. 10+000)

Map Number	CT-06-361
Map Name	Proposed Scheme
Community Area	MA07 Davenport Green to Ardwick

Registered in England  
Registration No. 06781888  
Registered office:  
2 Snow Hill, Queensway,  
Birmingham, B4 6QA

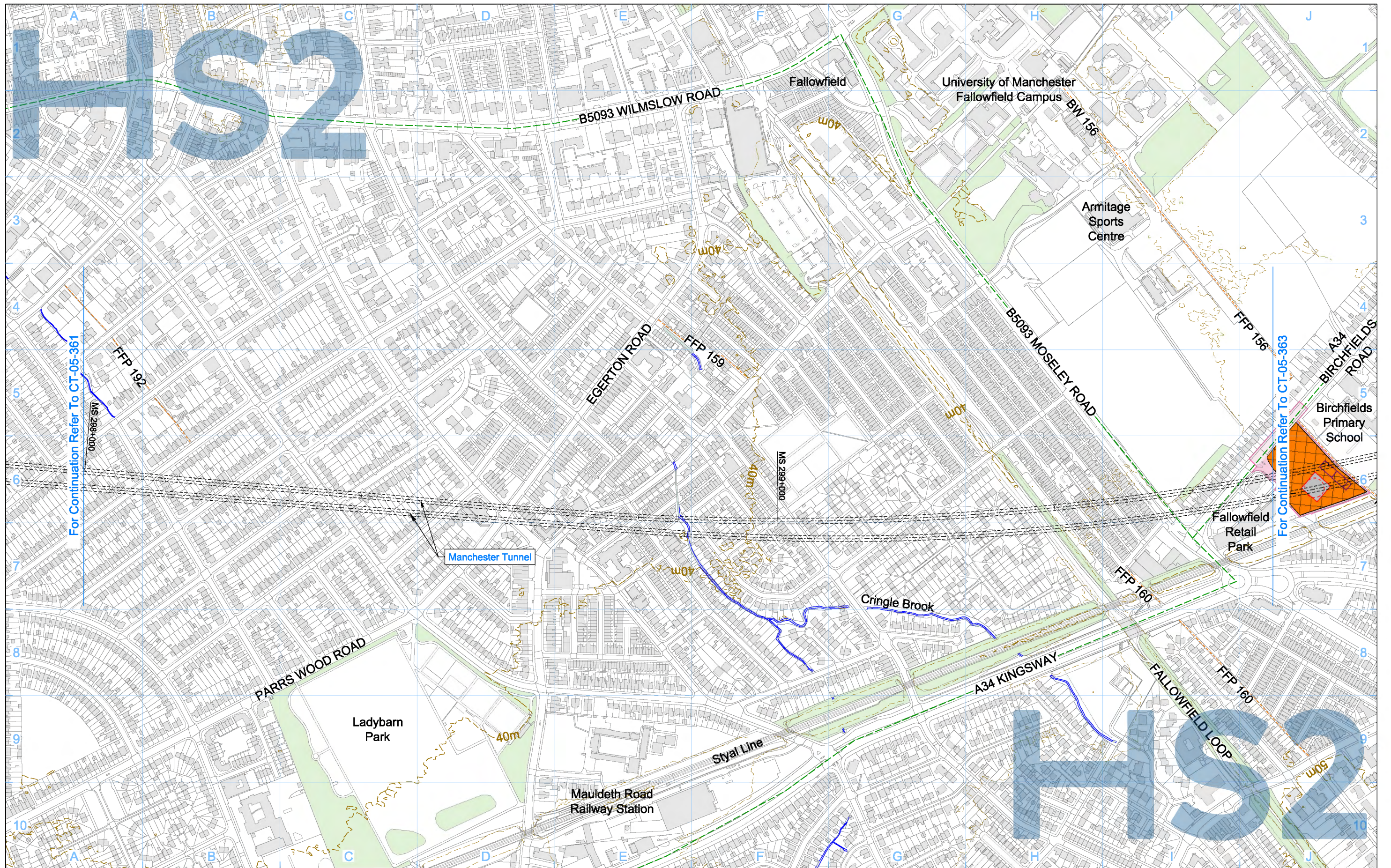
Scale at A3: 1:5,000

0 50 100 150 200 250 Metres

© Crown copyright and database rights 2018.  
Ordnance Survey Licence Number 100049190.

Doc Number: 2DE01-MWJ-EV-DPL-M003-600361 P06 Date: 16/01/20





Legend		Map Information		HS2 Project Details	
Depot, station, headhouse or portal building	Borrow pit	Community area boundary	Landscape earthworks	Existing woodland	<b>Map Number</b> CT-05-362 <b>Map Name</b> Construction Phase <b>Community Area</b> MA07 Davenport Green to Ardwick
Tunnel portal	Railway systems site	Construction traffic route	Engineering earthworks	Existing buildings	
Main construction compounds	Storage / prefabrication / laydown areas	Existing public right of way	Temporary highway diversion / realignment	Existing inland water	
Satellite construction compounds	Land potentially required during construction	Public right of way closure	Major utility works	Existing contours	
Railway systems compounds	Land potentially required for mitigation planting	Temporary public right of way closure	Major utility works - Removed	Existing watercourse	
System railheads	Temporary replacement community facility	Temporary public right of way diversion / realignment	County boundary	HS2 access	
Temporary material stockpile	Rail alignment formation	New, diverted or realigned public right of way	Borough / District boundary	Rail alignment Chainage (e.g. 10+000)	
	Temporary workers accommodation		Tunnels external extent		

Registered in England  
Registration No. 06791686  
Registered office:  
2 Snow Hill, Queenway,  
Birmingham, B4 6CA

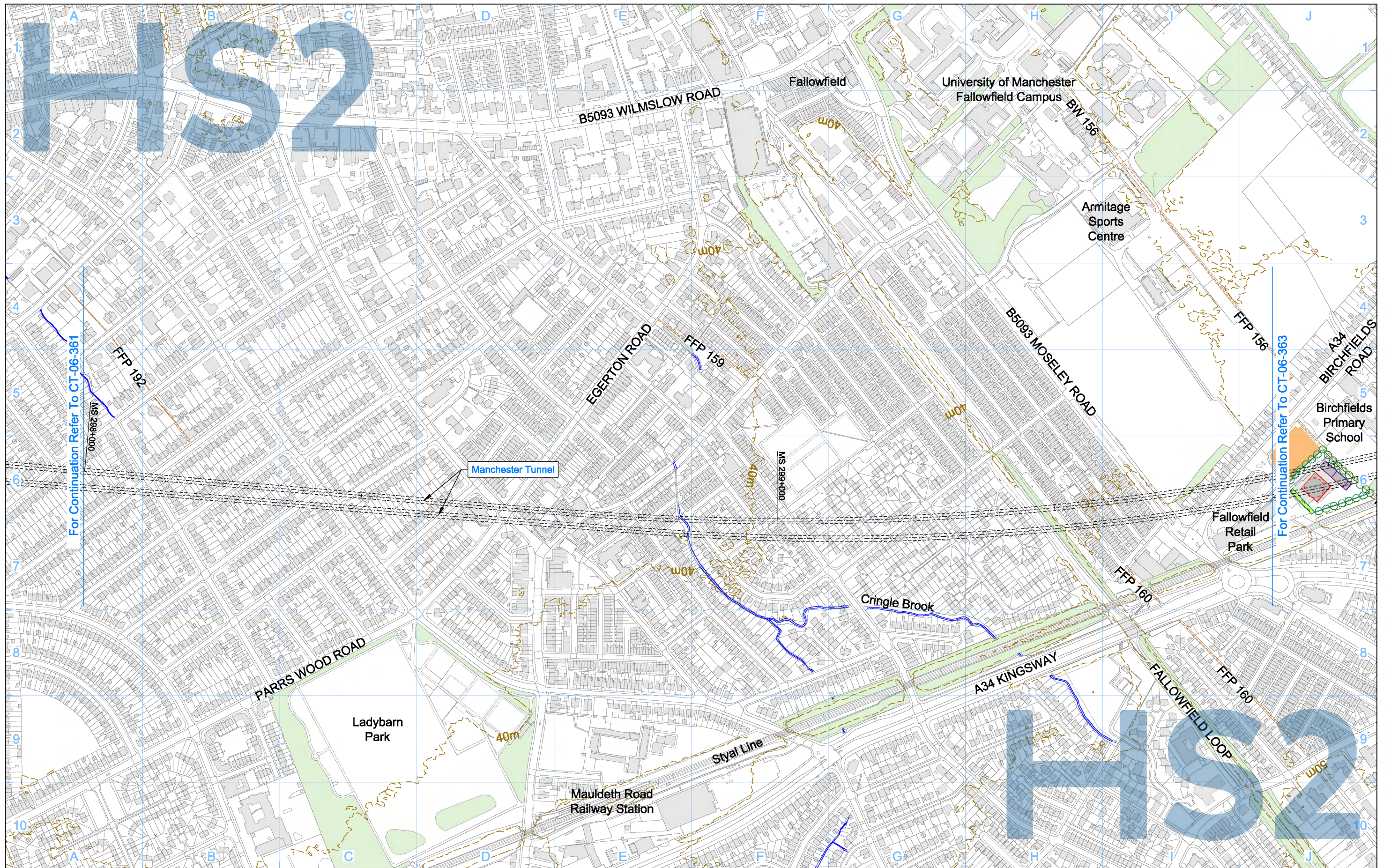
© Crown copyright and database rights 2018.  
Ordnance Survey Licence Number 100049190.

Scale at A3: 1:5,000

0 50 100 150 200 250 Metres

Doc Number: 2DE01-MWJ-EV-DPL-M003-500362 P06 Date: 16/01/20





Legend			
Depot, station, headhouse or portal building	Pumping station	Local placement	Engineering earthworks
Tunnel portal	Woodland habitat creation	Returned to suitable development use	Landscape earthworks
Railway Systems Site	Wetland habitat creation	Hedgerow	Rail alignment formation
Ecological mitigation pond (Indicative only)	Grassland habitat creation	County boundary	Tunnels external extent
Balancing pond	Landscape mitigation planting (scrub / woodland)	Borough / District boundary	Major utility works
Replacement floodplain storage area	Grassed areas	Community area boundary	Existing public right of way
	Public realm	Watercourse diversion	New, diverted or realigned public right of way
	Replacement Community Facility	Existing watercourse	Public right of way closure
		New ditches	
			Existing woodland
			Existing buildings
			Existing inland water
			Existing contours
			HS2 access
			Noise fence barrier
			Rail alignment
			Chainage (e.g. 10+000)

Map Number  
**CT-06-362**

Map Name  
**Proposed Scheme**

Community Area  
MA07 Davenport Green to Ardwick

**HS2**

Registered in England  
Registration No. 06791688  
Registered office:  
2 Snow Hill, Queensway,  
Birmingham, B4 6QA

© Crown copyright and database rights 2018.  
Ordnance Survey Licence Number 100049190.

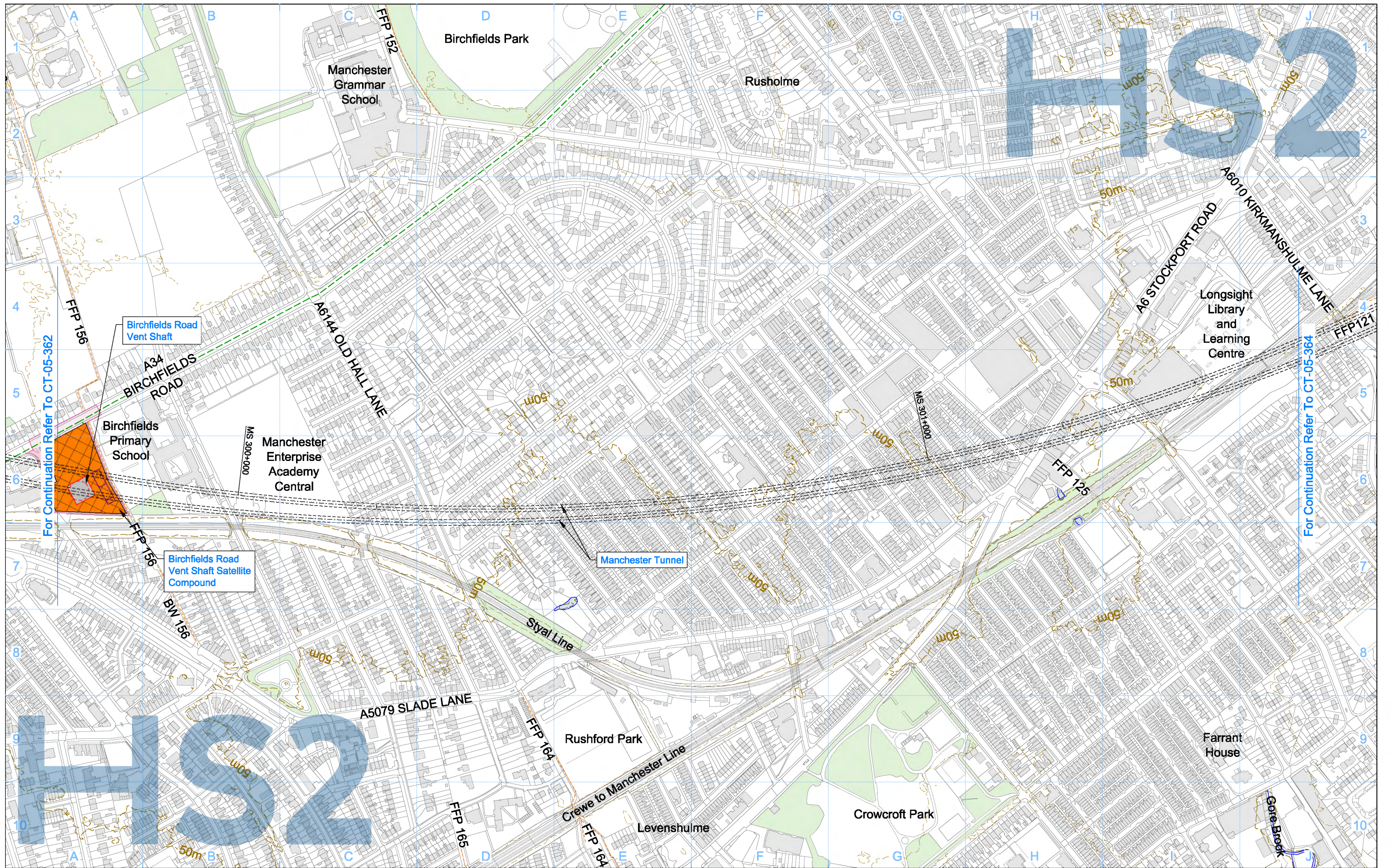
Doc Number: 2DE01-MWJ-EV-DPL-M003-600362

P06 Date: 16/01/20

Scale at A3: 1:5,000

0 50 100 150 200 250 Metres





Legend		Community Area		Map Information	
Depot, station, headhouse or portal building	Borrow pit	Community area boundary	Landscape earthworks	Map Number	CT-05-363
Tunnel portal	Railway systems site	Construction traffic route	Engineering earthworks	Map Name	Construction Phase
Main construction compounds	Storage / prefabrication / laydown areas	Existing public right of way	Temporary highway diversion / realignment	Community Area	MA07 Davenport Green to Ardwick
Satellite construction compounds	Land potentially required during construction	Public right of way closure	Major utility works	<div><p>Registered in England Registration No. 06791888 Registered office: 2 Snow Hill, Queensway, Birmingham, B4 6QA</p><p>Scale at A3: 1:5,000</p><p>0 50 100 150 200 250 Metres</p><p>© Crown copyright and database rights 2018. Ordnance Survey Licence Number 100049190.</p><p>Doc Number: 2DE01-MWJ-EV-DPL-M003-500363 P06 Date: 16/01/20</p></div>	
Railway systems compounds	Land potentially required for mitigation planting	Temporary public right of way closure	Major utility works - Removed		
System railheads	Temporary replacement community facility	Temporary public right of way diversion / realignment	County boundary		
Temporary material stockpile	Rail alignment formation	New, diverted or realigned public right of way	Borough / District boundary		
	Temporary workers accommodation	Tunnels external extent	Existing woodland		
			Existing buildings		
			Existing inland water		
			Existing contours		
			Existing watercourse		
			HS2 access		
			Rail alignment Chainage (e.g. 10+000)		





Legend			

Map Number	CT-06-363
Map Name	Proposed Scheme
Community Area	MA07 Davenport Green to Ardwick

Registered in England  
Registration No. 06791888  
Registered office:  
2 Snow Hill, Queensway,  
Birmingham, B4 6QA

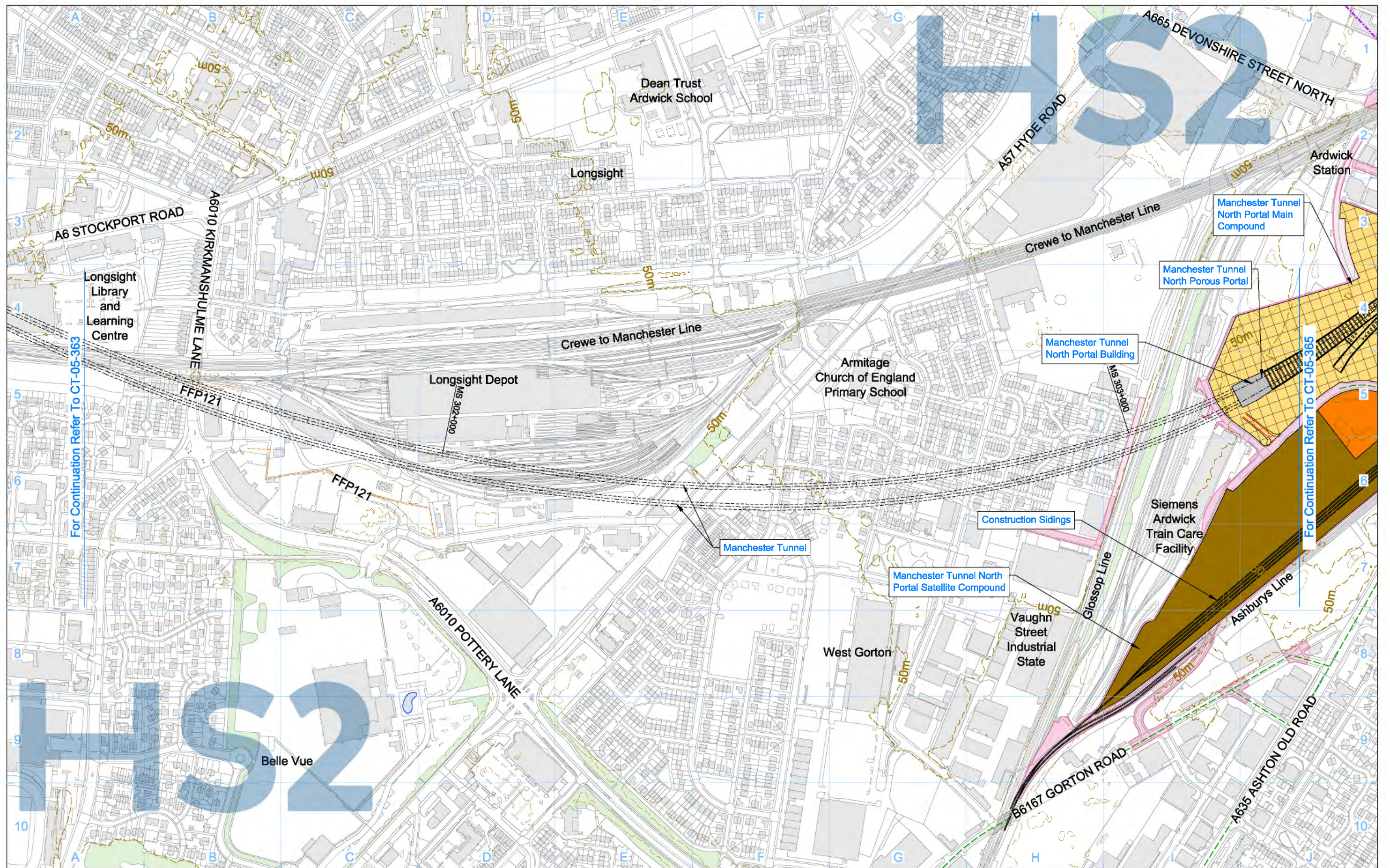
Scale at A3: 1:5,000

0 50 100 150 200 250  
Metres

© Crown copyright and database rights 2018.  
Ordnance Survey Licence Number 100049190.

Doc Number: 2DE01-MWJ-EV-DPL-M003-600363 P06 Date: 16/01/20





Legend			

Map Number	CT-05-364
Map Name	Construction Phase
Community Area	MA07 Davenport Green to Ardwick

Registered in England  
Registration No. 36791666  
Registered office:  
2 Snow Hill, Queensway,  
Birmingham, B4 6QA

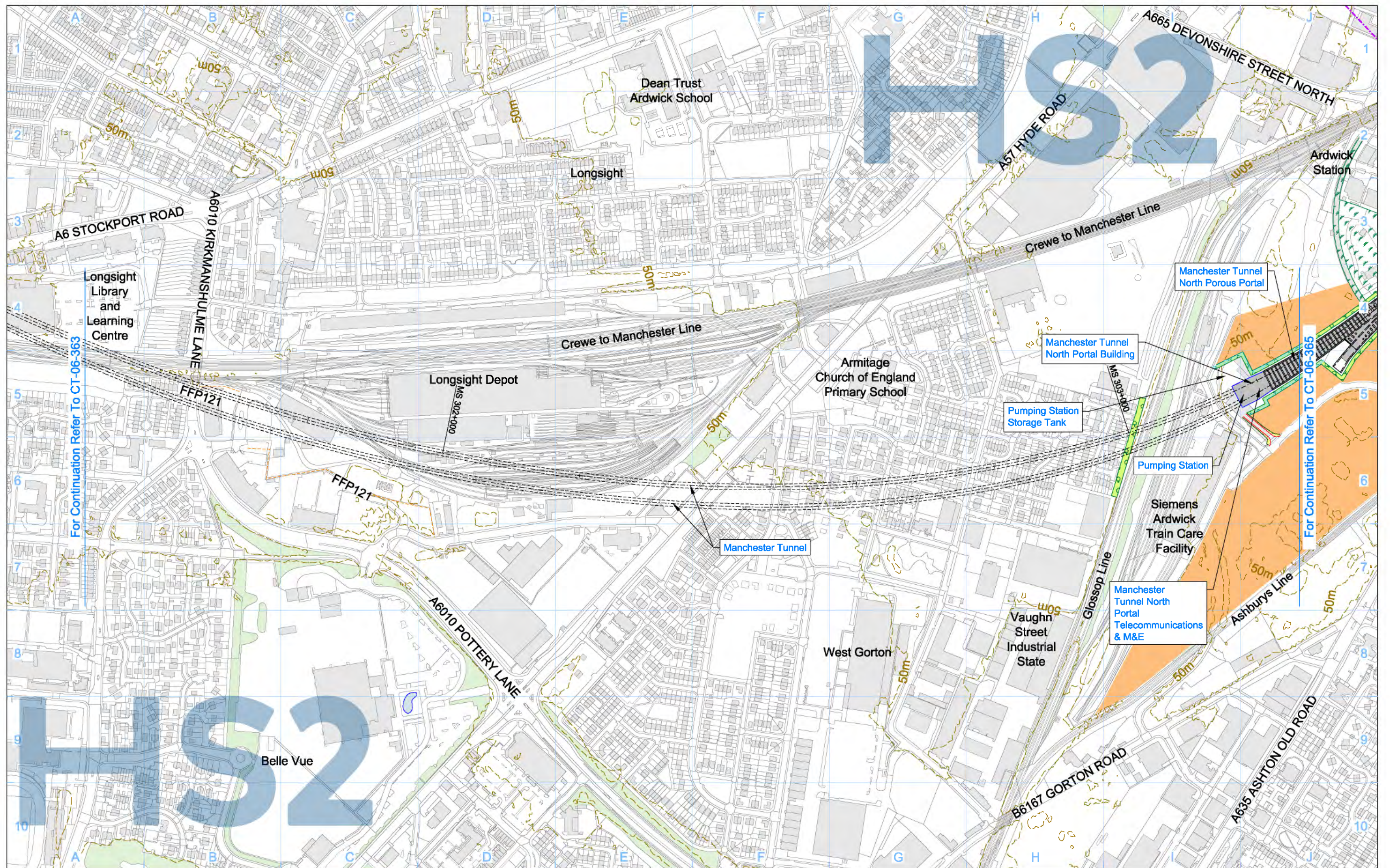
Scale at A3: 1:5,000

0 50 100 150 200 250  
Metres

© Crown copyright and database rights 2018.  
Ordnance Survey Licence Number 100049190.

Doc Number: 2DE01-MWJ-EV-DPL-M003-500364 P06 Date: 16/01/20





Legend	
Depot, station, headhouse or portal building	Pumping station
Tunnel portal	Woodland habitat creation
Railway Systems Site	Wetland habitat creation
Ecological mitigation pond (Indicative only)	Grassland habitat creation
Balancing pond	Landscape mitigation planting (scrub / woodland)
Replacement floodplain storage area	Grassed areas
	Public realm
	Replacement Community Facility
Local placement	Returned to suitable development use
Hedge row	County boundary
Borough / District boundary	Community area boundary
Watercourse diversion	Existing watercourse
New ditch	
Engineering earthworks	Landscape earthworks
Rail alignment formation	Tunnels external extent
Major utility works	Existing public right of way
New, diverted or realigned public right of way	Public right of way closure
Existing woodland	Existing buildings
Existing inland water	Existing contours
HS2 access	Noise fence barrier
Rail alignment	Chainage (e.g. 10+000)

Map Number  
**CT-06-364**

Map Name  
**Proposed Scheme**

Community Area  
MA07 Davenport Green to Ardwick

Registered in England  
Registration No. 06791886  
Registered office:  
2 Snow Hill, Queensway,  
Birmingham, B4 6QA

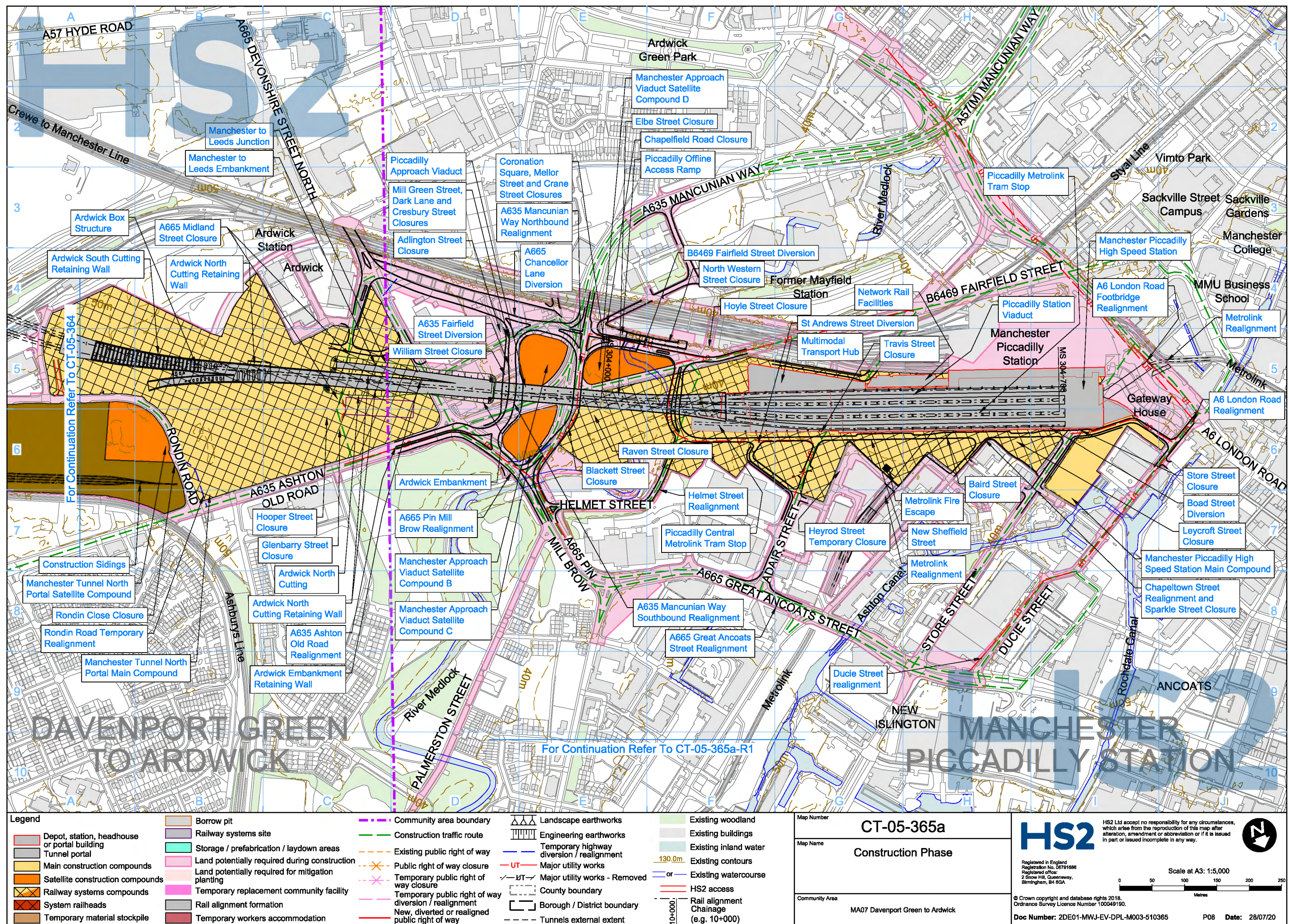
© Crown copyright and database rights 2018.  
Ordnance Survey Licence Number 100049190.

Scale at A3: 1:5,000

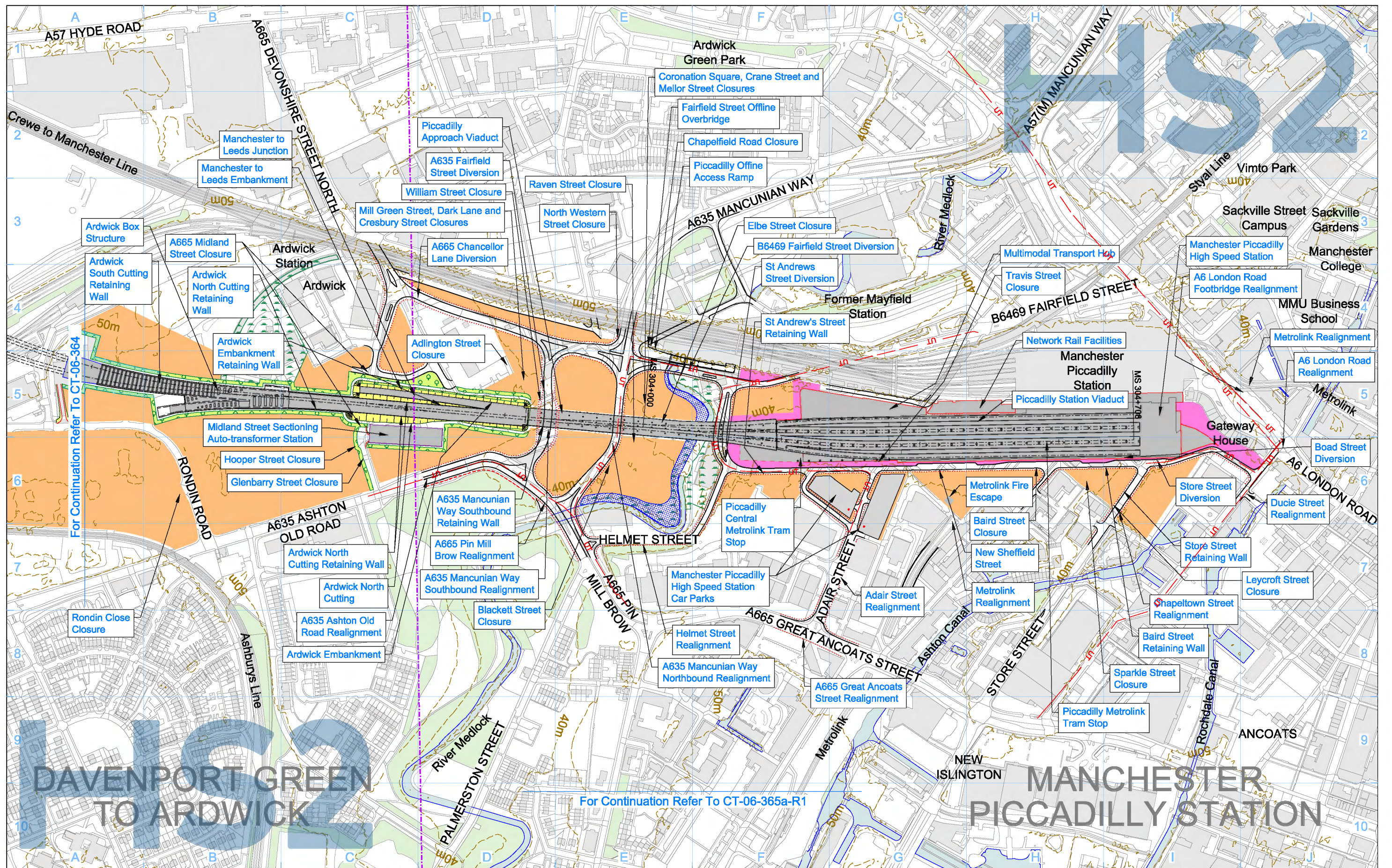
0 50 100 150 200 250  
Metres

Doc Number: 2DE01-MWJ-EV-DPL-M003-600364 P06 Date: 16/01/20









**Legend**

Depot, station, headhouse or portal building	Pumping station	Local placement	Engineering earthworks	Existing woodland
Tunnel portal	Woodland habitat creation	Returned to suitable development use	Landscape earthworks	Existing buildings
Railway Systems Site	Wetland habitat creation	Hedgerow	Rail alignment formation	Existing inland water
Ecological mitigation pond (Indicative only)	Grassland habitat creation	County boundary	Tunnels external extent	Existing contours
Balancing pond	Landscape mitigation planting (scrub / woodland)	Borough / District boundary	Major utility works	HS2 access
Replacement floodplain storage area	Grassed areas	Community area boundary	Existing public right of way	Noise fence barrier
	Public realm	Watercourse diversion	New, diverted or realigned public right of way	Rail alignment
	Replacement Community Facility	Existing watercourse	Public right of way closure	Chainage (e.g. 10+000)
		New ditches		

Map Number  
**CT-06-365a**

Map Name  
**Proposed Scheme**

Community Area  
MA07 Davenport Green to Ardwick

**HS2**

Registered in England  
Registration No. 06791886  
Registered office:  
2 Snow Hill, Queenway,  
Birmingham, B4 6QA

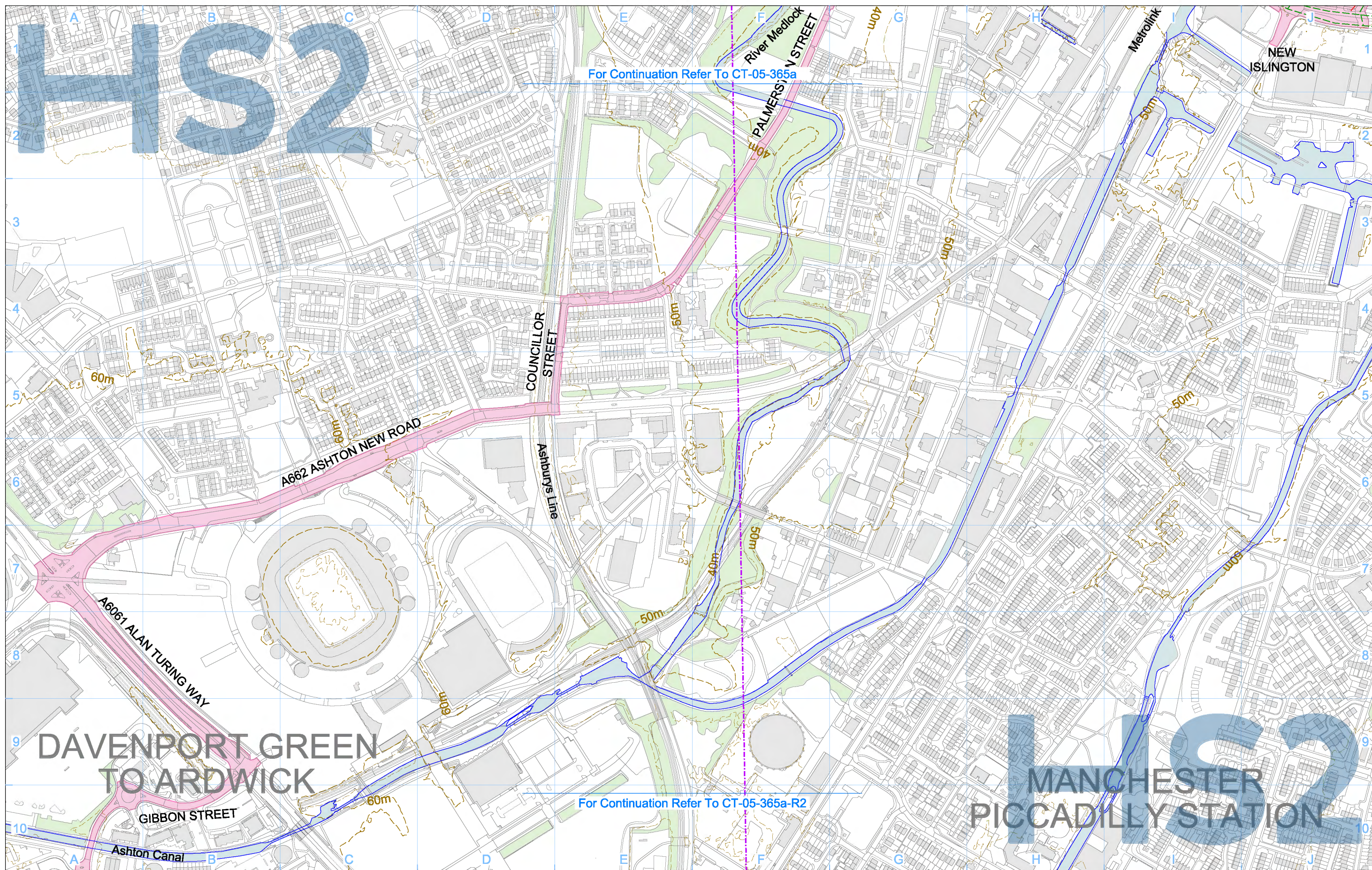
Scale at A3: 1:5,000

0 50 100 150 200 250  
Metres

© Crown copyright and database rights 2018.  
Ordnance Survey Licence Number 100049190.

Doc Number: 2DE01-MWJ-EV-DPL-M003-610365 P06 Date: 16/01/20





<b>Legend</b>		<b>Community area boundary</b>		<b>Landscape earthworks</b>		<b>Existing woodland</b>	
Depot, station, headhouse or portal building	Borrow pit	Construction traffic route	Existing public right of way	Engineering earthworks	Temporary highway diversion / realignment	Existing buildings	Existing inland water
Tunnel portal	Storage / prefabrication / laydown areas	Public right of way closure	Temporary public right of way closure	Major utility works	Major utility works - Removed	Existing contours	Existing watercourse
Main construction compounds	Land potentially required during construction	Temporary public right of way diversion / realignment	New, diverted or realigned public right of way	County boundary	Borough / District boundary	HS2 access	Rail alignment Chainage (e.g. 10+000)
Satellite construction compounds	Land potentially required for mitigation planting	Temporary replacement community facility		Tunnels external extent			
Railway systems compounds	Temporary workers accommodation						
System railheads							
Temporary material stockpile							
	Rail alignment formation						

Map Number	CT-05-365a-R1
Map Name	Construction Phase
Community Area	MA07 Davenport Green to Ardwick

Registered in England  
Registration No. 08791688  
Registered office:  
2 Snow Hill, Queensway,  
Birmingham, B4 6GA

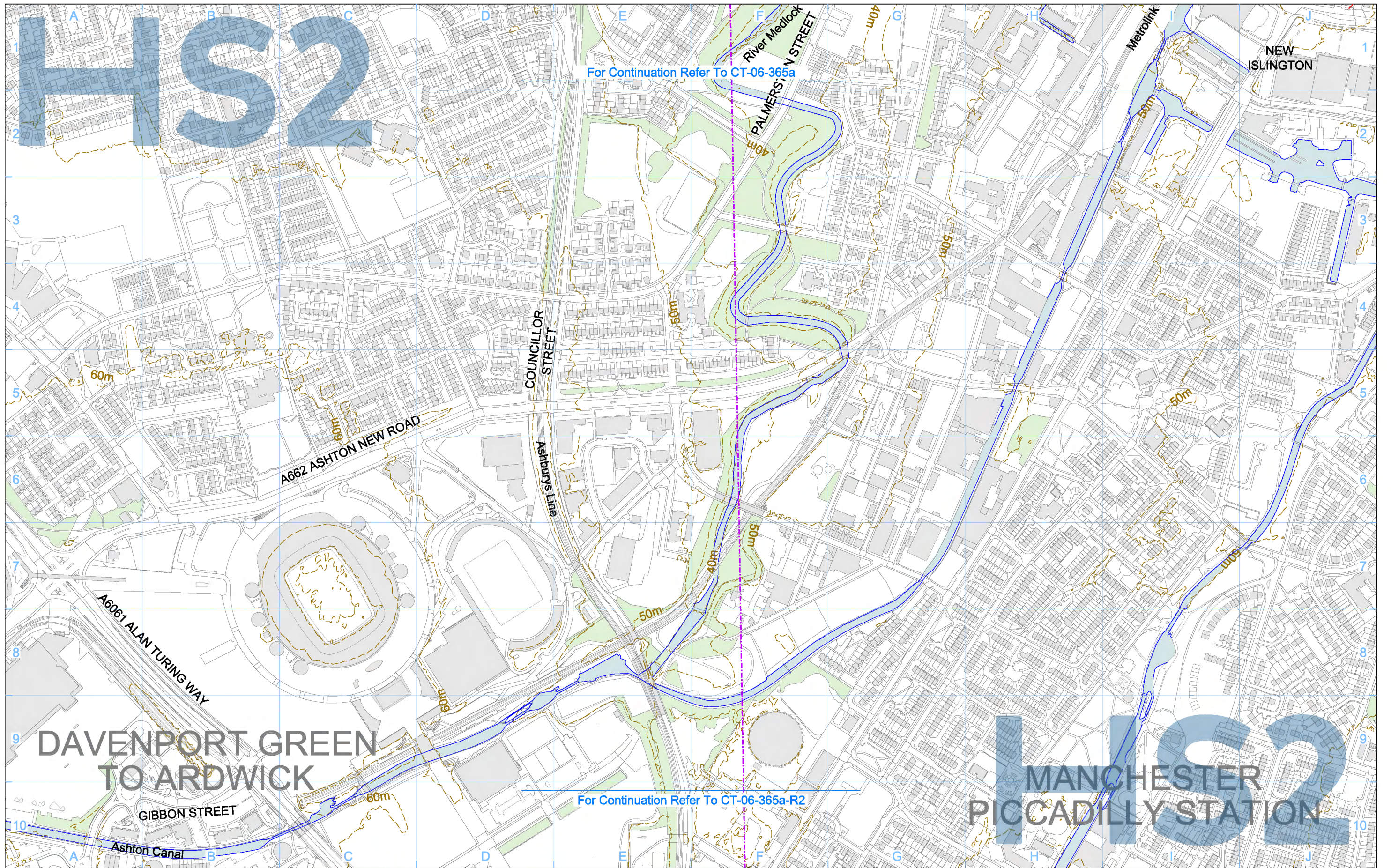
© Crown copyright and database rights 2018.  
Ordnance Survey Licence Number 100049190.

Doc Number: 2DE01-MWJ-EV-DPL-M003-515365 P02 Date: 16/01/20

Scale at A3: 1:5,000

0 50 100 150 200 250 Metres





Legend			

Map Number	CT-06-365a-R1
Map Name	Proposed Scheme
Community Area	MA07 Davenport Green to Ardwick

Registered in England  
Registration No. 06791888  
Registered office:  
2 Snow Hill, Queensway,  
Birmingham, B4 6QA

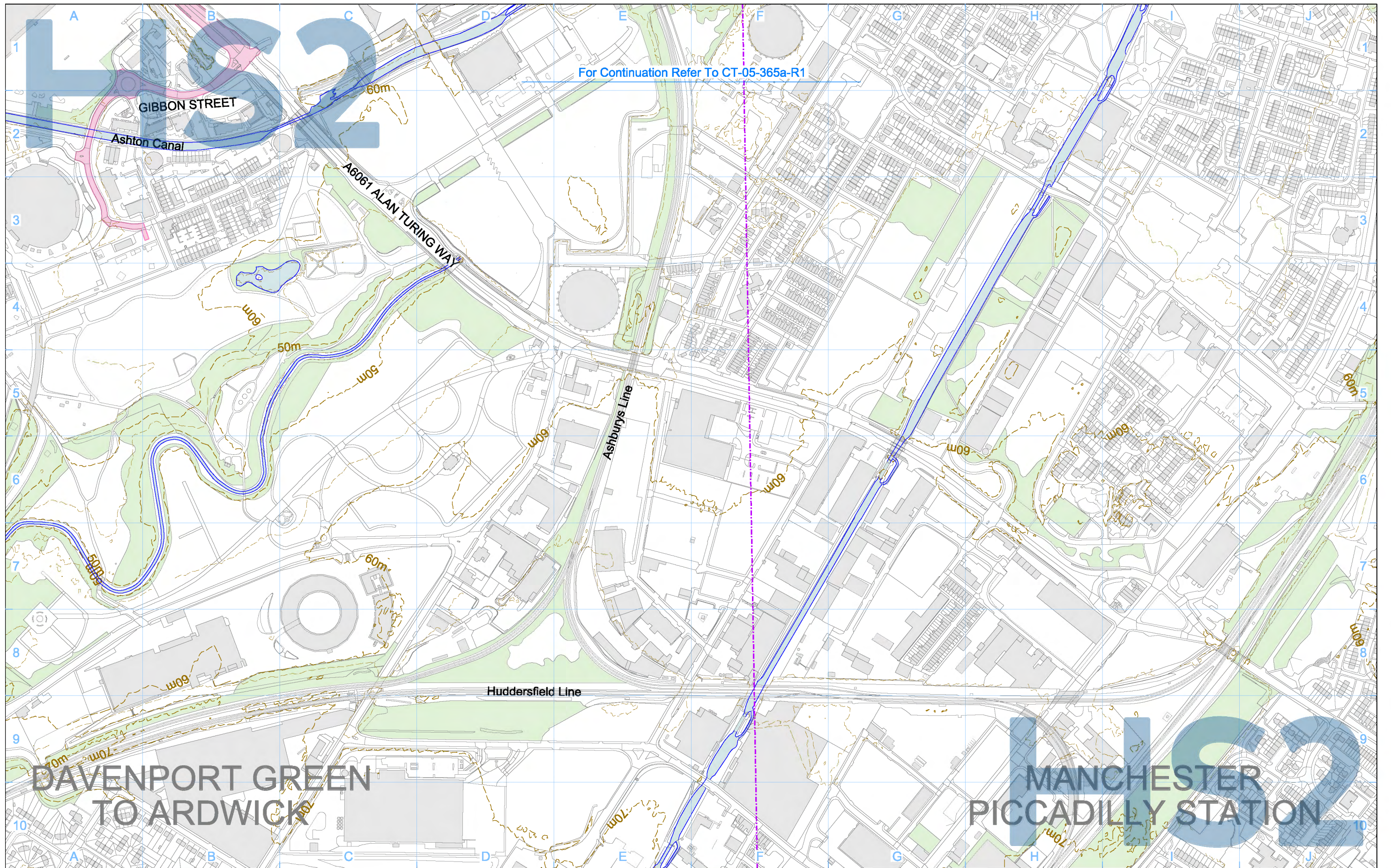
© Crown copyright and database rights 2018.  
Ordnance Survey Licence Number 100049190.

Doc Number: 2DE01-MWJ-EV-DPL-M003-615365 P02 Date: 16/01/20

Scale at A3: 1:5,000

0 50 100 150 200 250 Metres





For Continuation Refer To CT-05-365a-R1

Legend			
Depot, station, headhouse or portal building	Borrow pit	Community area boundary	Landscape earthworks
Tunnel portal	Railway systems site	Construction traffic route	Engineering earthworks
Main construction compounds	Storage / prefabrication / laydown areas	Existing public right of way	Temporary highway diversion / realignment
Satellite construction compounds	Land potentially required during construction	Public right of way closure	Major utility works
Railway systems compounds	Land potentially required for mitigation planting	Temporary public right of way closure	Major utility works - Removed
System railheads	Temporary replacement community facility	Temporary public right of way diversion / realignment	County boundary
Temporary material stockpile	Rail alignment formation	New, diverted or realigned public right of way	Borough / District boundary
	Temporary workers accommodation		Tunnels external extent
			Existing woodland
			Existing buildings
			Existing inland water
			Existing contours
			Existing watercourse
			HS2 access
			Rail alignment Chainage (e.g. 10+000)

Map Number	CT-05-365a-R2
Map Name	Construction Phase
Community Area	MA07 Davenport Green to Ardwick

Registered in England  
Registration No. 06791666  
Registered office:  
2 Snow Hill, Queensway,  
Birmingham, B4 6QA

© Crown copyright and database rights 2018.  
Ordnance Survey Licence Number 100049190.

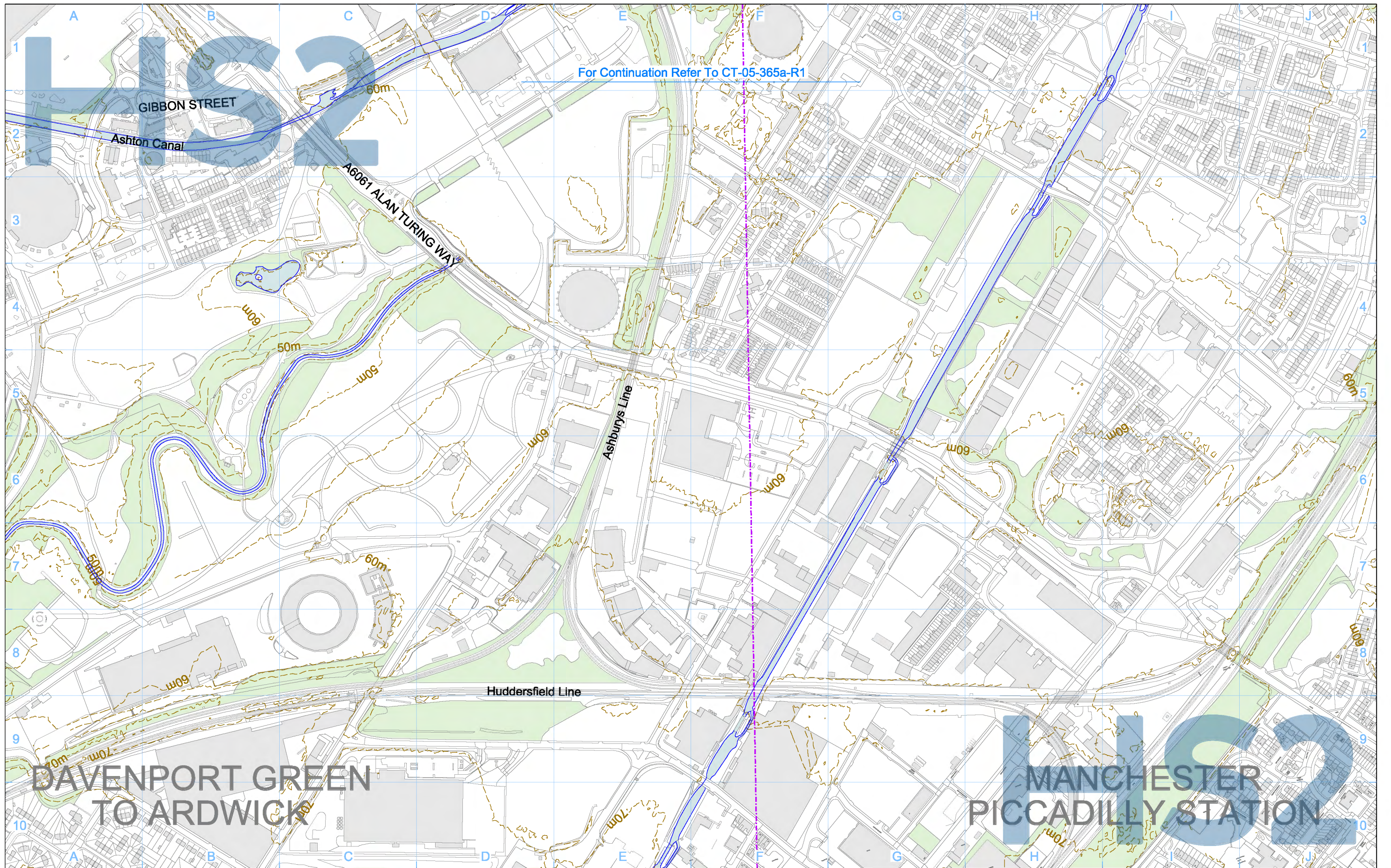
Doc Number: 2DE01-MWJ-EV-DPL-M003-516365

P02 Date: 16/01/20

Scale at A3: 1:5,000

0 50 100 150 200 250 Metres





Legend			

Map Information	
Map Number	CT-06-365a-R2
Map Name	Proposed Scheme
Community Area	MA07 Davenport Green to Ardwick

Registered in England  
Registration No. 06791886  
Registered office:  
2 Snow Hill, Queensway,  
Birmingham, B4 6QA

© Crown copyright and database rights 2018.  
Ordnance Survey Licence Number 100049190.

Doc Number: 2DE01-MWJ-EV-DPL-M003-616365 P02 Date: 16/01/20

Scale at A3: 1:5,000

0 50 100 150 200 250 Metres



