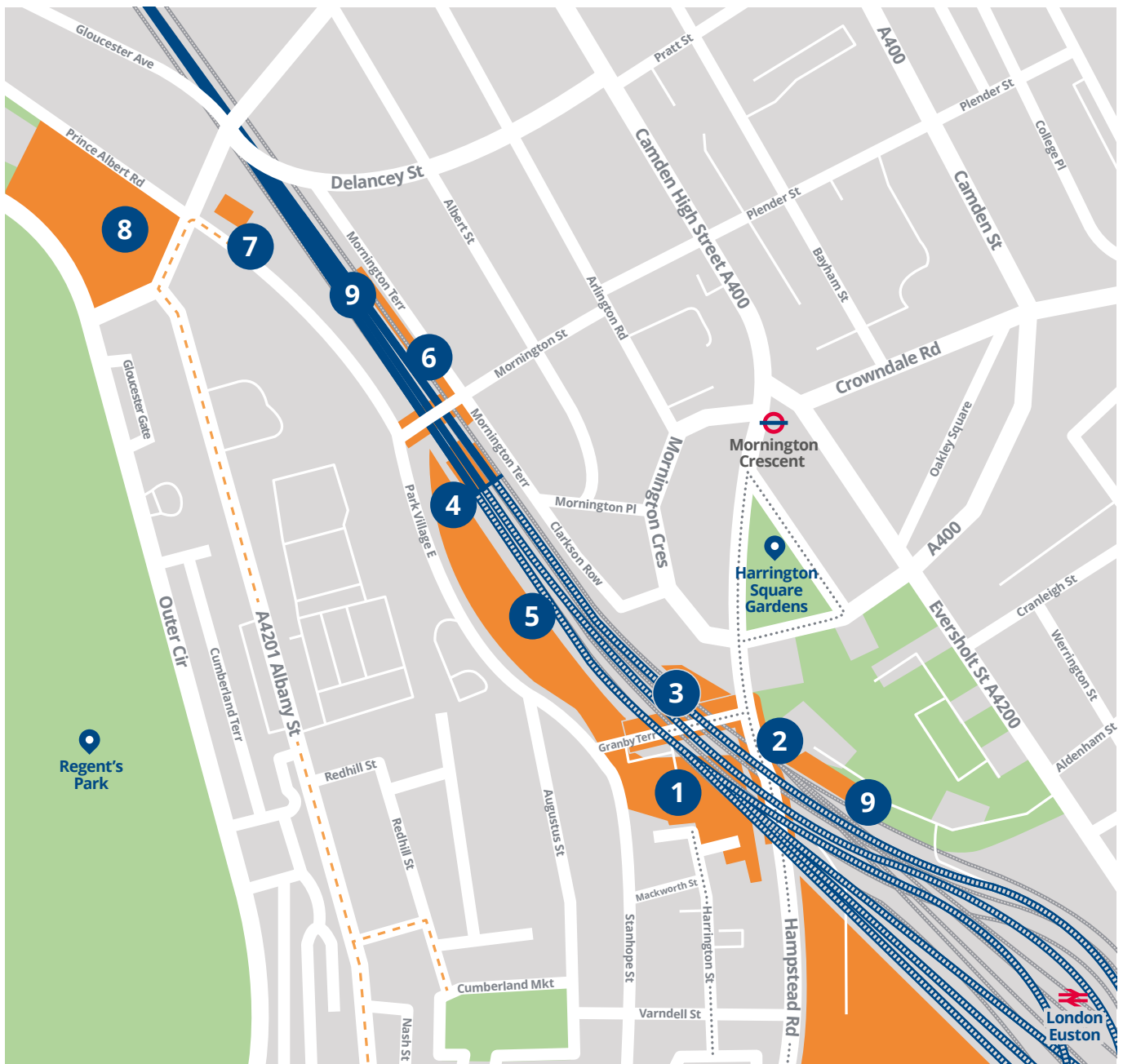


Map B – Euston Station approach

Works in your area

What will happen in your area?

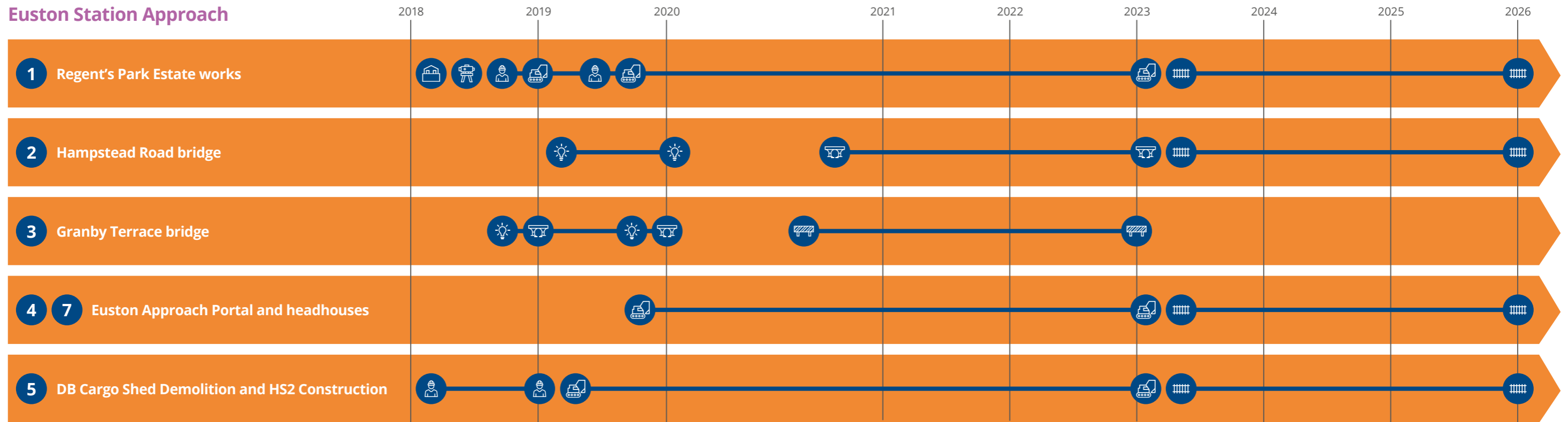
This map shows the location of the construction sites that we will be establishing and explains the different activities that will be happening there. A timeline is shown overleaf.



This map is for indicative purposes only. For detailed plans and profile maps, please see the latest available plans at: www.gov.uk/government/publications/hs2-plan-and-profile-maps-post-house-of-commons-select-committee-2016-london-metropolitan
 The map shows the current approved lorry routes. Future routes will be confirmed in due course. Other utility works are being confirmed and are not yet shown on this version of the map.

Construction activities timeline

Euston Station Approach



Hoardings

Once we have secured possession of a site for construction, we will erect temporary board fencing around the area to ensure the safety of the site. Additional activities taking place as part of these works are: vegetation clearance; and security and site preparation.

Pre-demolition surveys

After HS2 has possession of a site, ground investigations and building condition and ecology surveys are undertaken ahead of demolition of any existing structures.

Site clearance and demolition

Site clearance and demolition of existing structures will begin to prepare the sites for HS2 activities.

Construction

Activities could include preparing the ground for construction and delivering the physical works required to build the new railway and station.

Road closure

Granby Terrace will be used for construction vehicles only until 2023.

Railway systems

This will see: fit-out of electrical and mechanical systems; and testing trains and the track by running trains along the line of route before it becomes fully operational.

Bridge works

The works will see traffic diversions, foundations, bridge deck construction and traffic reinstatement. Please note these works will be taking place in multiple phases.

Utility diversions

To prepare the land for construction, we will remove or relocate power cables and services to facilitate building work. Utility works will be happening from 2018 onwards.

Engagement event

Information events will be held in your area throughout the year. Your local Engagement team will hold monthly drop-in sessions.

In addition to this you can visit us at our community drop-in centre, HS2inCamden.

Find out more information online.

We keep further information live on our website here: www.hs2incamden.co.uk

Please note, dates shown are subject to change.

Map B: Euston Station approach

- 1 Regent's Park Estate works**

Works taking place in this area include demolition of the buildings and site clearance. This is being carried out to prepare for the construction of the HS2 tracks.
- 2 Hampstead Road bridge**

Works taking place to support the construction of the HS2 tracks include utility diversions and extension of the Hampstead Road bridge.
- 3 Granby Terrace bridge**

Reconstruction works and utility diversions will take place on Granby Terrace bridge to support the construction of the HS2 tracks.
- 4 Euston approach portal and headhouse construction**

A portal is where a train will enter or exit a tunnel, and a headhouse connects it to the surface.
- 5 DB Cargo shed demolition and HS2 construction**

The cargo shed has been demolished and site cleared ready for HS2 construction.
- 6 Mornington Street overbridge support site**

Utility and other works, extent to be confirmed, bridge no longer needing to be demolished.
- 7 Cavern construction site and headhouse**

A cavern is an underground chamber built to support the operation of a railway, and a headhouse connects it to the surface.
- 8 London Zoo car park construction site**









This is a support site for where the Thames Water main diversion works are taking place. This site will also be used as the future lorry holding area.
- 9 Existing tracks preparatory work**

Network Rail is carrying out preparatory works on the existing tracks in the approaches and at the station.

Utility works are ongoing throughout 2019–2020. These works will consist of removing or relocating services to facilitate building works. These works will also include the Thames Water water main diversion works, which are shown on the map.

Other utility works are being confirmed and are not yet shown on this version of the map. The map shows the current approved lorry routes. Future routes will be confirmed in due course.

Key

- | | | |
|---|---|---|
|  Parkland |  Tube station |  HS2 route Phase One underground |
|  HS2 works |  Existing train line |  HS2 route Phase One overground |
|  Utility works |  Lorry routes | |