

Phase 2b Route

- At Grade
- Bored Tunnel
- Cut And Cover
- Cutting
- Embankment
- Viaduct
- Box Structure
- Depot
- Green Tunnel
- Retained Cut
- Retaining Wall
- Station
- Tunnel Portal
- Underground Box

Legend

- Electricity Substations
- Station (July 2017)
- Building Footprint
- Other Transport Facilities
- Shaft
- Portal
- Tunnel Excavated Extent
- Balancing Pond
- Main Construction Compounds

- Event Locations
- Community Area Boundary
- Road Edge of Carriageway
- Public Rights Of Way - Existing
- Public Rights Of Way - New
- Public Rights Of Way - Stopped Up Perm.
- Main Network Rail Alignment
- Rail Alignment Formation Edges

- New/Recent Developments
- Earthworks (Rail & Non Rail)
- Road Closures
- Proposed Access off Highway
- Satellite Construction Compound

**High Speed Two
Phase 2b
Engagement Event Maps
June 2018**

Map 68 - (LA13)

Published

HS2

Registered in England. Registration number 06791686.
Registered office: 2 Snowhill, Queensway, Birmingham B4 6GA

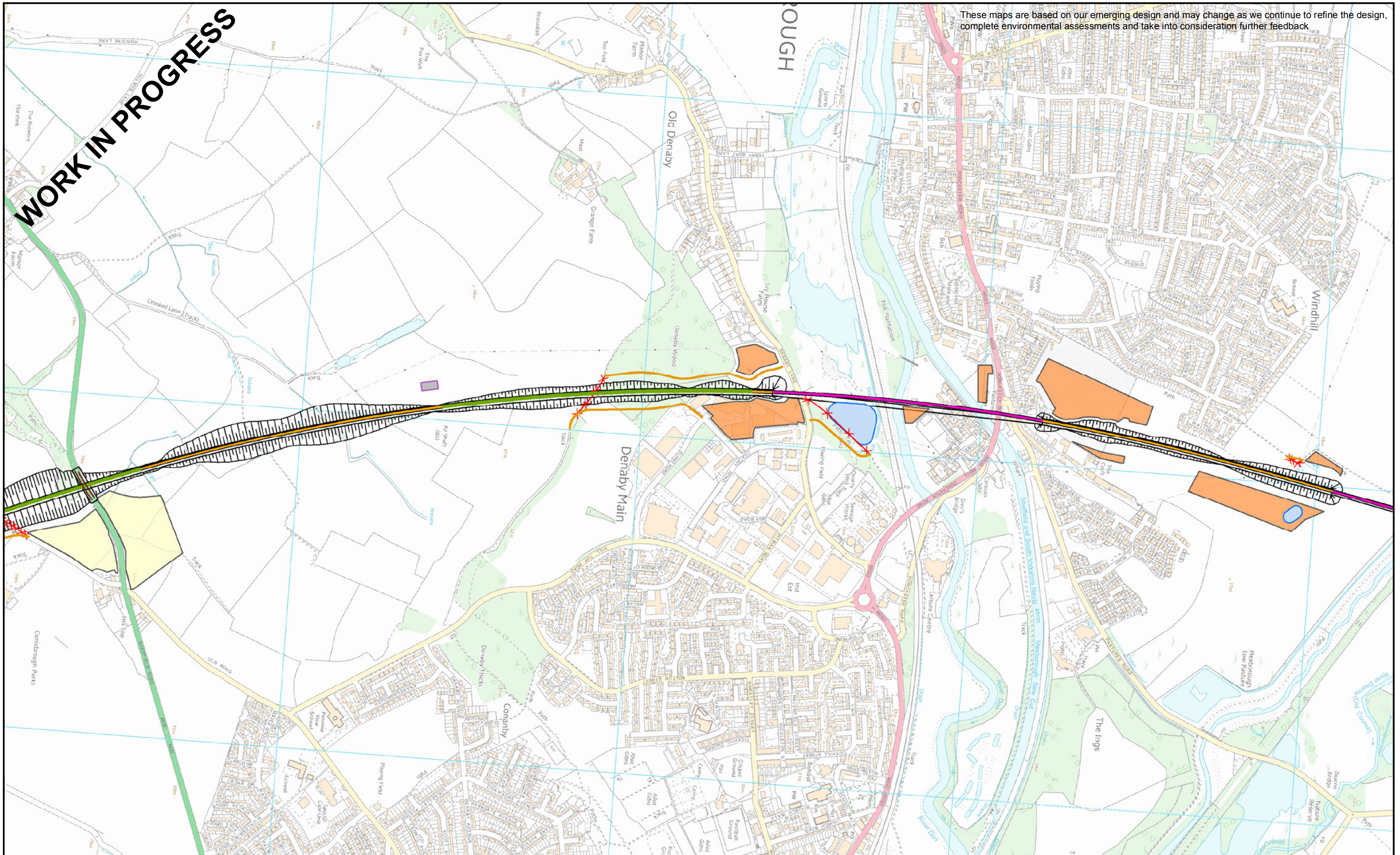
© Crown copyright and database rights 2018.
OS 100049190

Scale at A3: 1:10,000

Doc Number: HS2-HS2-SE-MAP-000-000009

Date: 25/05/18

100 50 0 100 200 300
Meters



These maps are based on our emerging design and may change as we continue to refine the design, complete environmental assessments and take into consideration further feedback.

WORK IN PROGRESS

Phase 2b Route

- At Grade
- Bored Tunnel
- Cut And Cover
- Cutting
- Embankment
- Viaduct
- Box Structure
- Depot
- Green Tunnel
- Retained Cut
- Retaining Wall
- Station
- Tunnel Portal
- Underground Box

Legend

- Electricity Substations
- Station (July 2017)
- Building Footprint
- Other Transport Facilities
- Shaft
- Portal
- Tunnel Excavated Extent
- Balancing Pond
- Main Construction Compounds

- Event Locations
- Community Area Boundary
- Road Edge of Carriageway
- Public Rights Of Way - Existing
- Public Rights Of Way - New
- Public Rights Of Way - Stopped Up Perm.
- Main Network Rail Alignment
- Rail Alignment Formation Edges

- New/Recent Developments
- Earthworks (Rail & Non Rail)
- Road Closures
- Proposed Access off Highway
- Satellite Construction Compound

**High Speed Two
Phase 2b
Engagement Event Maps
June 2018**

Map 69 - (LA13)

Published

HS2

Registered in England. Registration number 06791686.
Registered office: 2 Snowhill, Queensway, Birmingham B4 6QA

© Crown copyright and database rights 2018.
OS 100049190

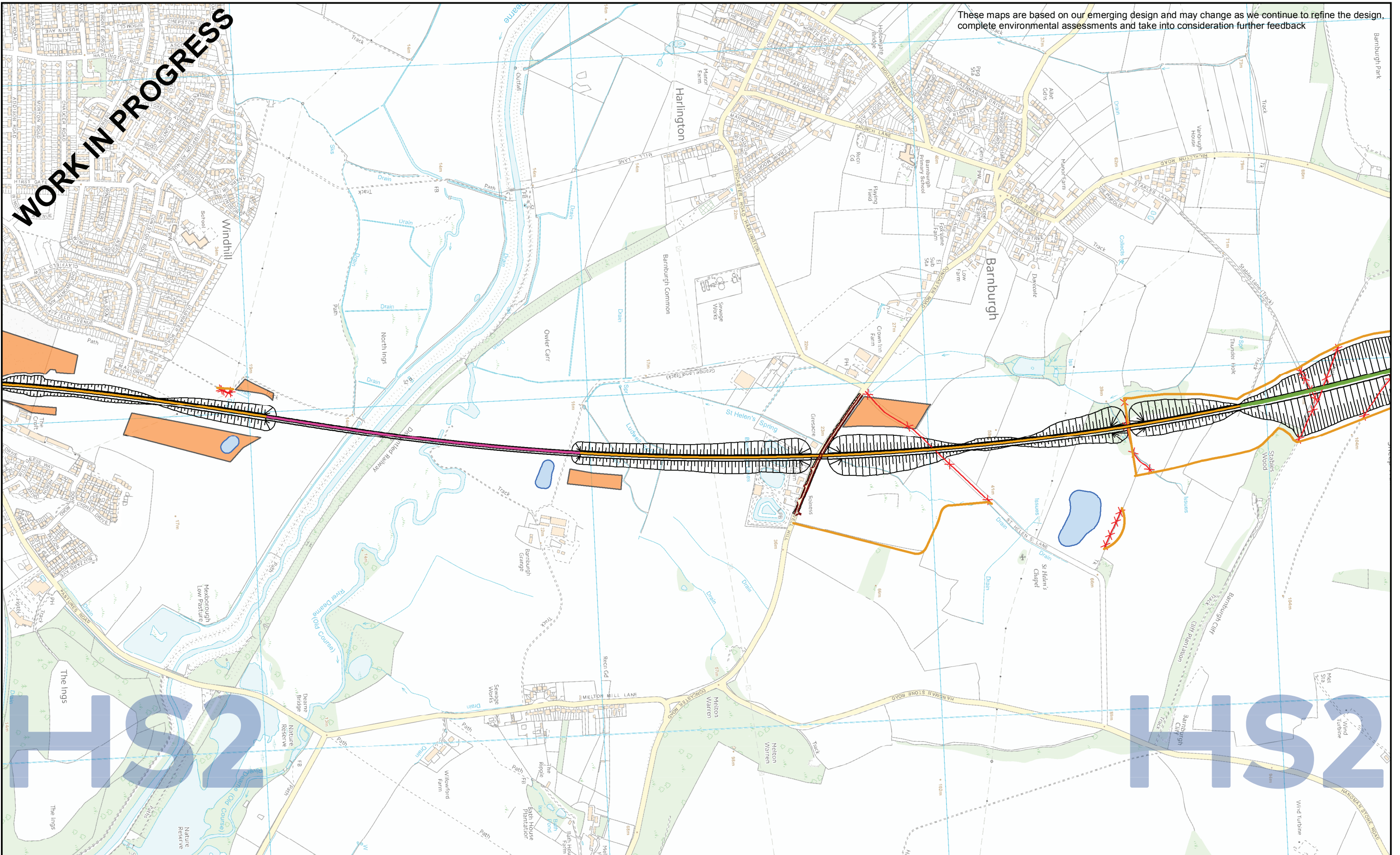
Scale at A3: 1:10,000

Doc Number: HS2-HS2-SE-MAP-000-000009

Date: 25/05/18

100 50 0 100 200 300
Meters

HS2 Ltd accept no responsibility for any circumstances, which arise from the reproduction of this map after alteration, amendment or abbreviation or if it issued in part or issued incomplete in any way



These maps are based on our emerging design and may change as we continue to refine the design, complete environmental assessments and take into consideration further feedback

WORK IN PROGRESS

HS2

HS2

Phase 2b Route

- At Grade
- Bored Tunnel
- Cut And Cover
- Cutting
- Embankment
- Viaduct
- Box Structure
- Depot
- Green Tunnel
- Retained Cut
- Retaining Wall
- Station
- Tunnel Portal
- Underground Box

Legend

- Event Locations
- Community Area Boundary
- Road Edge of Carriageway
- Public Rights Of Way - Existing
- Public Rights Of Way - New
- Public Rights Of Way - Stopped Up Perm.
- Main Network Rail Alignment
- Rail Alignment Formation Edges
- Electricity Substations
- Station (July 2017)
- Building Footprint
- Other Transport Facilities
- Shaft
- Portal
- Tunnel Excavated Extent
- Balancing Pond
- Main Construction Compounds
- New/Recent Developments
- Earthworks (Rail & Non Rail)
- Road Closures
- Proposed Access off Highway
- Satellite Construction Compound

**High Speed Two
Phase 2b
Engagement Event Maps
June 2018**

Map 70 - (LA13)

Published

HS2

Registered in England. Registration number 06791686.
OS 100049190

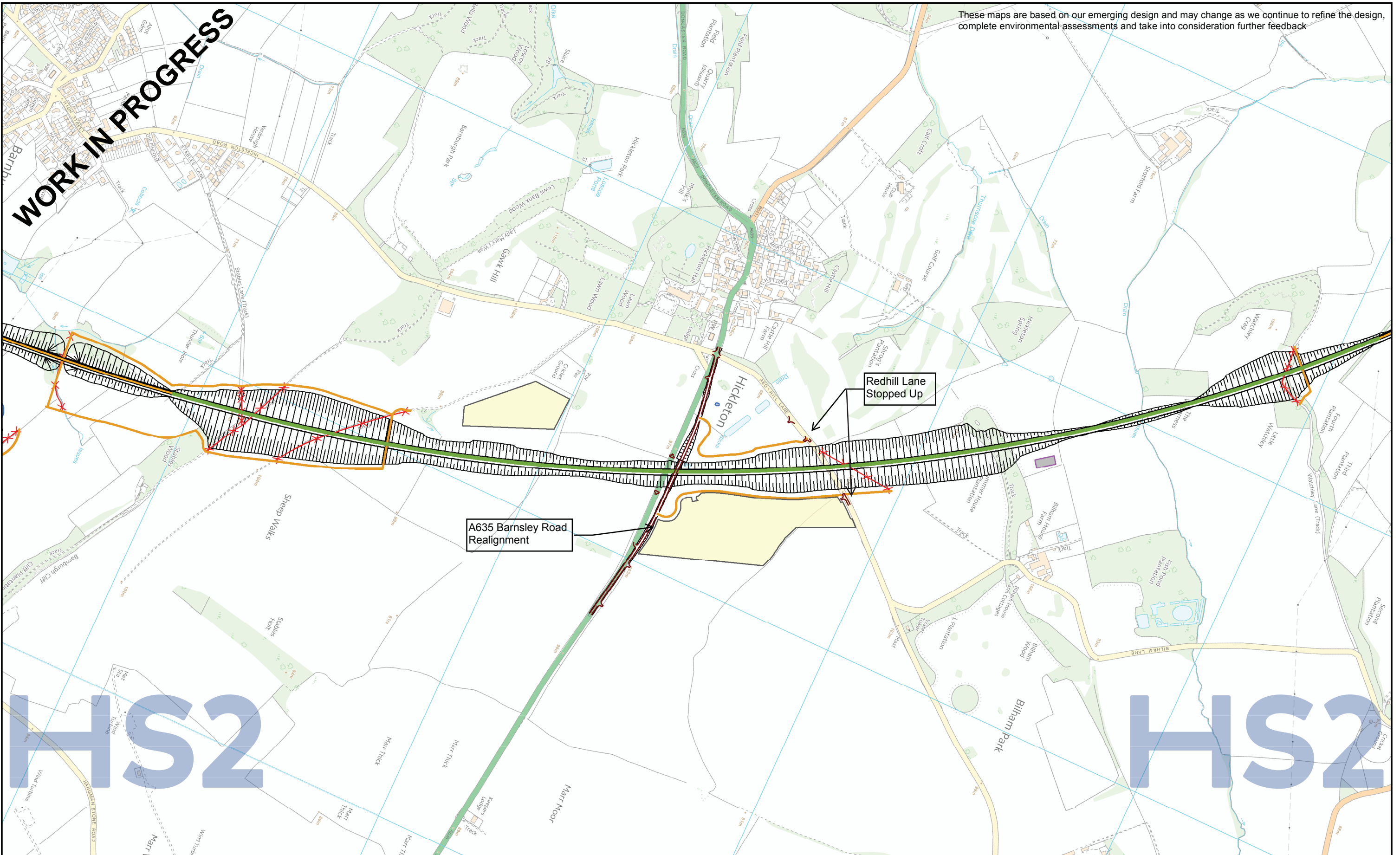
© Crown copyright and database rights 2018.

Scale at A3: 1:10,000

Doc Number: HS2-HS2-SE-MAP-000-000009

Date: 25/05/18

100 50 0 100 200 300 Meters



These maps are based on our emerging design and may change as we continue to refine the design, complete environmental assessments and take into consideration further feedback

Phase 2b Route

- At Grade
- Bored Tunnel
- Cut And Cover
- Cutting
- Embankment
- Viaduct
- Box Structure
- Depot
- Green Tunnel
- Retained Cut
- Retaining Wall
- Station
- Tunnel Portal
- Underground Box

Legend

- Electricity Substations
- Station (July 2017)
- Building Footprint
- Other Transport Facilities
- Shaft
- Portal
- Tunnel Excavated Extent
- Balancing Pond
- Main Construction Compounds

- New/Recent Developments
- Earthworks (Rail & Non Rail)
- Road Closures
- Proposed Access off Highway
- Satellite Construction Compound

- Event Locations
- Community Area Boundary
- Road Edge of Carriageway
- Public Rights Of Way - Existing
- Public Rights Of Way - New
- Public Rights Of Way - Stopped Up Perm.
- Main Network Rail Alignment
- Rail Alignment Formation Edges

**High Speed Two
Phase 2b
Engagement Event Maps
June 2018**

Map 71 - (LA13)

Published

HS2

Registered in England. Registration number 06791686.
Registered office: 2 Snowhill, Queensway, Birmingham B4 6GA

© Crown copyright and database rights 2018.
OS 100049190

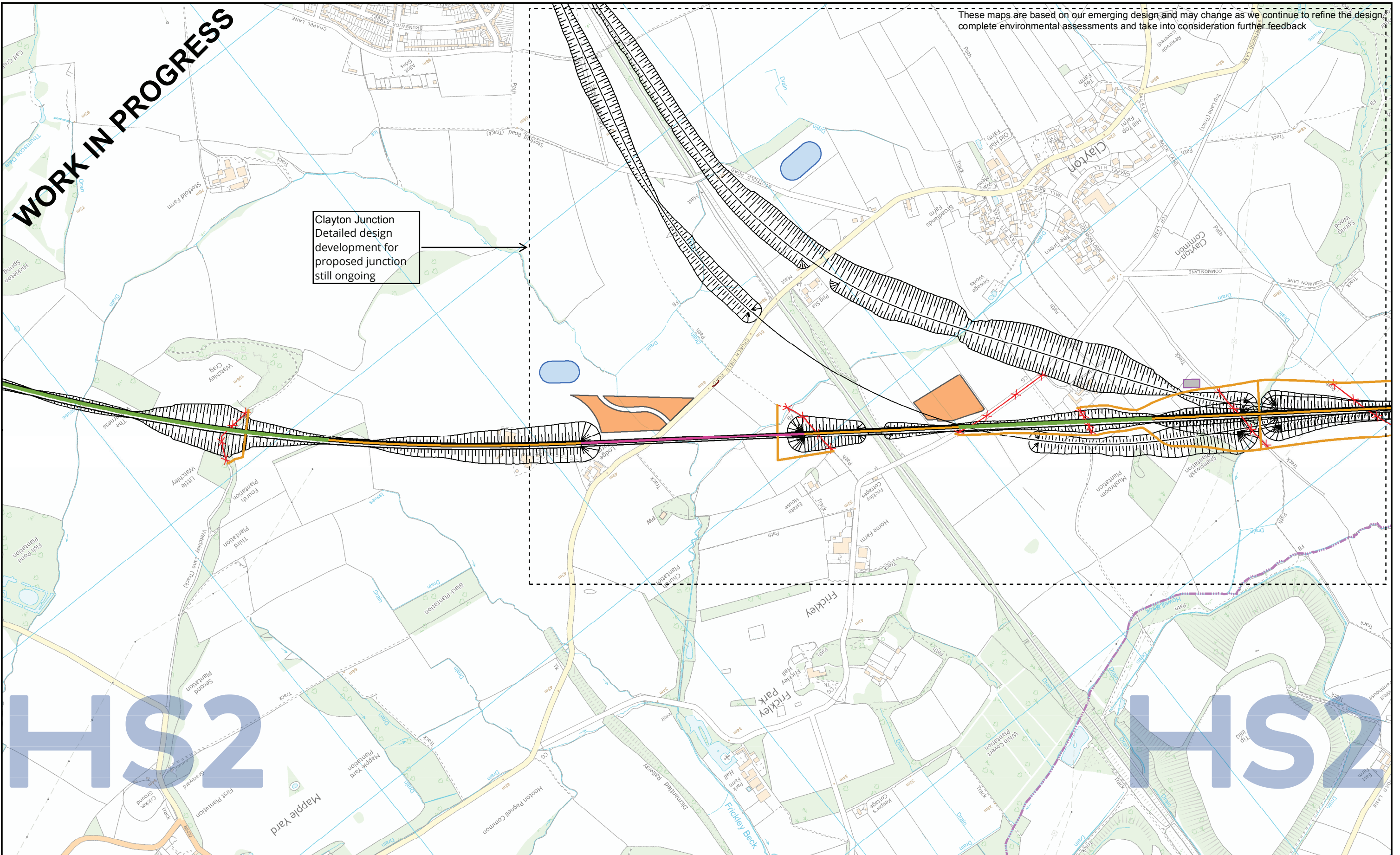
Scale at A3: 1:10,000

Doc Number: HS2-HS2-SE-MAP-000-000009

HS2 Ltd accept no responsibility for any circumstances, which arise from the reproduction of this map after alteration, amendment or abbreviation or if it issued in part or issued incomplete in any way

100 50 0 100 200 300
Meters

Date: 25/05/18



These maps are based on our emerging design and may change as we continue to refine the design, complete environmental assessments and take into consideration further feedback

WORK IN PROGRESS

Clayton Junction
Detailed design
development for
proposed junction
still ongoing

HS2

HS2

Phase 2b Route

- At Grade
- Bored Tunnel
- Cut And Cover
- Cutting
- Embankment
- Viaduct
- Box Structure
- Depot
- Green Tunnel
- Retained Cut
- Retaining Wall
- Station
- Tunnel Portal
- Underground Box

Legend

- Electricity Substations
- Station (July 2017)
- Building Footprint
- Other Transport Facilities
- Shaft
- Portal
- Tunnel Excavated Extent
- Balancing Pond
- Main Construction Compounds

- New/Recent Developments
- Earthworks (Rail & Non Rail)
- Road Closures
- Proposed Access off Highway
- Satellite Construction Compound

LEEDS

MANCHESTER

BIRMINGHAM

**High Speed Two
Phase 2b
Engagement Event Maps
June 2018**

Map 72 - (LA13)

Published

HS2

Registered in England. Registration number 06791686.
Registered office: 2 Snowhill, Queensway, Birmingham B4 6GA

© Crown copyright and database rights 2018.
OS 100049190

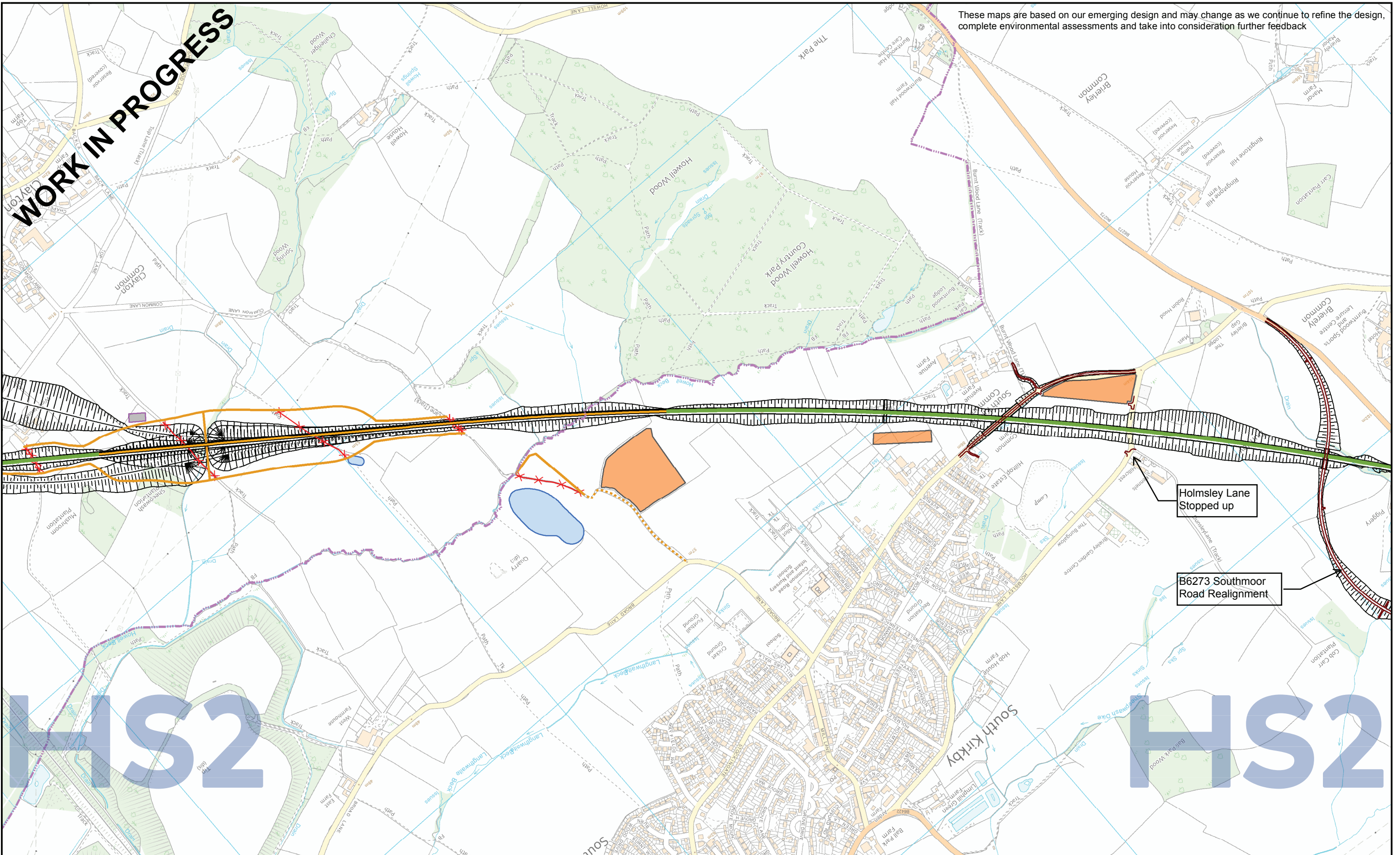
Scale at A3: 1:10,000

Doc Number: HS2-HS2-SE-MAP-000-000009

Date: 25/05/18

100 50 0 100 200 300
Meters

HS2 Ltd accept no responsibility for any circumstances, which arise from the reproduction of this map after alteration, amendment or abbreviation or if it issued in part or issued incomplete in any way



These maps are based on our emerging design and may change as we continue to refine the design, complete environmental assessments and take into consideration further feedback

Phase 2b Route

- At Grade
- Bored Tunnel
- Cut And Cover
- Cutting
- Embankment
- Viaduct
- Box Structure
- Depot
- Green Tunnel
- Retained Cut
- Retaining Wall
- Station
- Tunnel Portal
- Underground Box

Legend

- Electricity Substations
- Station (July 2017)
- Building Footprint
- Other Transport Facilities
- Shaft
- Portal
- Tunnel Excavated Extent
- Balancing Pond
- Main Construction Compounds

- Event Locations
- Community Area Boundary
- Road Edge of Carriageway
- Public Rights Of Way - Existing
- Public Rights Of Way - New
- Public Rights Of Way - Stopped Up Perm.
- Main Network Rail Alignment
- Rail Alignment Formation Edges

- New/Recent Developments
- Earthworks (Rail & Non Rail)
- Road Closures
- Proposed Access off Highway
- Satellite Construction Compound

**High Speed Two
Phase 2b
Engagement Event Maps
June 2018**

Map 73 - (LA13)

Published

HS2

Registered in England. Registration number 06791686.
Registered office: 2 Snowhill, Queensway, Birmingham B4 6GA

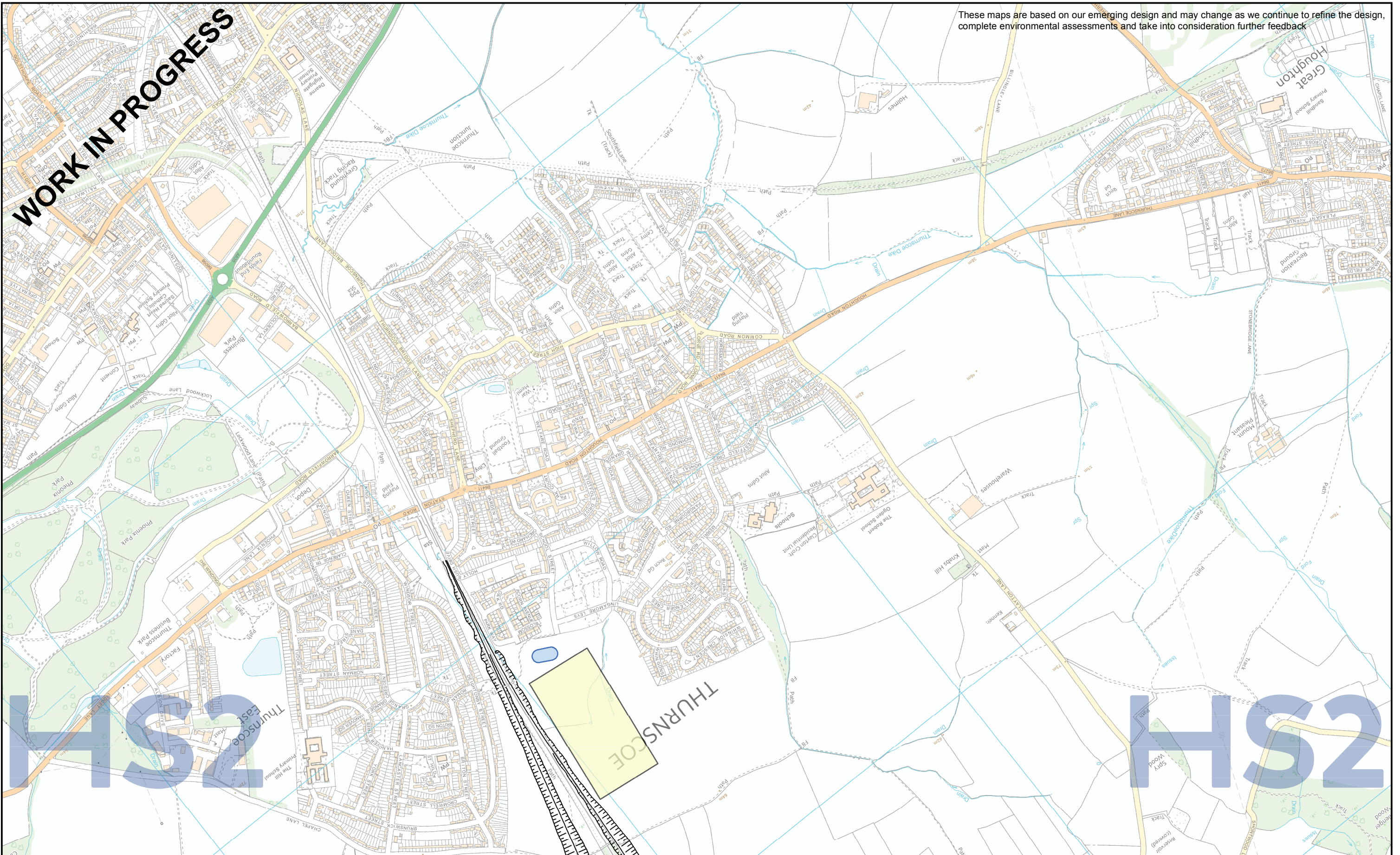
© Crown copyright and database rights 2018.
OS 100049190

Scale at A3: 1:10,000

Doc Number: HS2-HS2-SE-MAP-000-000009

Date: 25/05/18

HS2 Ltd accept no responsibility for any circumstances, which arise from the reproduction of this map after alteration, amendment or abbreviation or if it issued in part or issued incomplete in any way



These maps are based on our emerging design and may change as we continue to refine the design, complete environmental assessments and take into consideration further feedback

Phase 2b Route

- At Grade
- Bored Tunnel
- Cut And Cover
- Cutting
- Embankment
- Viaduct
- Box Structure
- Depot
- Green Tunnel
- Retained Cut
- Retaining Wall
- Station
- Tunnel Portal
- Underground Box

Legend

- Electricity Substations
- Station (July 2017)
- Building Footprint
- Other Transport Facilities
- Shaft
- Portal
- Tunnel Excavated Extent
- Balancing Pond
- Main Construction Compounds

- New/Recent Developments
- Earthworks (Rail & Non Rail)
- Road Closures
- Proposed Access off Highway
- Satellite Construction Compound

LEEDS

MANCHESTER

BIRMINGHAM

**High Speed Two
Phase 2b
Engagement Event Maps
June 2018**

Map 90 - (LA13)

Published

HS2

Registered in England. Registration number 06791686.
Registered office: 2 Snowhill, Queensway, Birmingham B4 6GA

© Crown copyright and database rights 2018.
OS 100049190

Scale at A3: 1:10,000

Doc Number: HS2-HS2-SE-MAP-000-000009

Date: 25/05/18

HS2 Ltd accept no responsibility for any circumstances, which arise from the reproduction of this map after alteration, amendment or abbreviation or if it issued in part or issued incomplete in any way

100 50 0 100 200 300 Meters