

These maps are based on our emerging design and may change as we continue to refine the design, complete environmental assessments and take into consideration further feedback

**Phase 2b Route**

- At Grade
- Bored Tunnel
- Cut And Cover
- Cutting
- Embankment
- Viaduct
- Box Structure
- Depot
- Green Tunnel
- Retained Cut
- Retaining Wall
- Station
- Tunnel Portal
- Underground Box

**Legend**

- Electricity Substations
- Station (July 2017)
- Building Footprint
- Other Transport Facilities
- Shaft
- Portal
- Tunnel Excavated Extent
- Balancing Pond
- Main Construction Compounds

**Event Locations**

- Community Area Boundary
- Road Edge of Carriageway
- Public Rights Of Way - Existing
- Public Rights Of Way - New
- Public Rights Of Way - Stopped Up Perm.
- Main Network Rail Alignment
- Rail Alignment Formation Edges

**New/Recent Developments**

- Earthworks (Rail & Non Rail)
- Road Closures
- Proposed Access off Highway
- Satellite Construction Compound

**Map Navigation**

LEEDS

MANCHESTER

BIRMINGHAM

**High Speed Two**  
**Phase 2b**  
**Engagement Event Maps**  
**June 2018**

**Map 9 - (MA03)**

*Published*

**HS2**

Registered in England. Registration number 06791686.  
OS 100049190

© Crown copyright and database rights 2018.

Scale at A3: 1:10,000

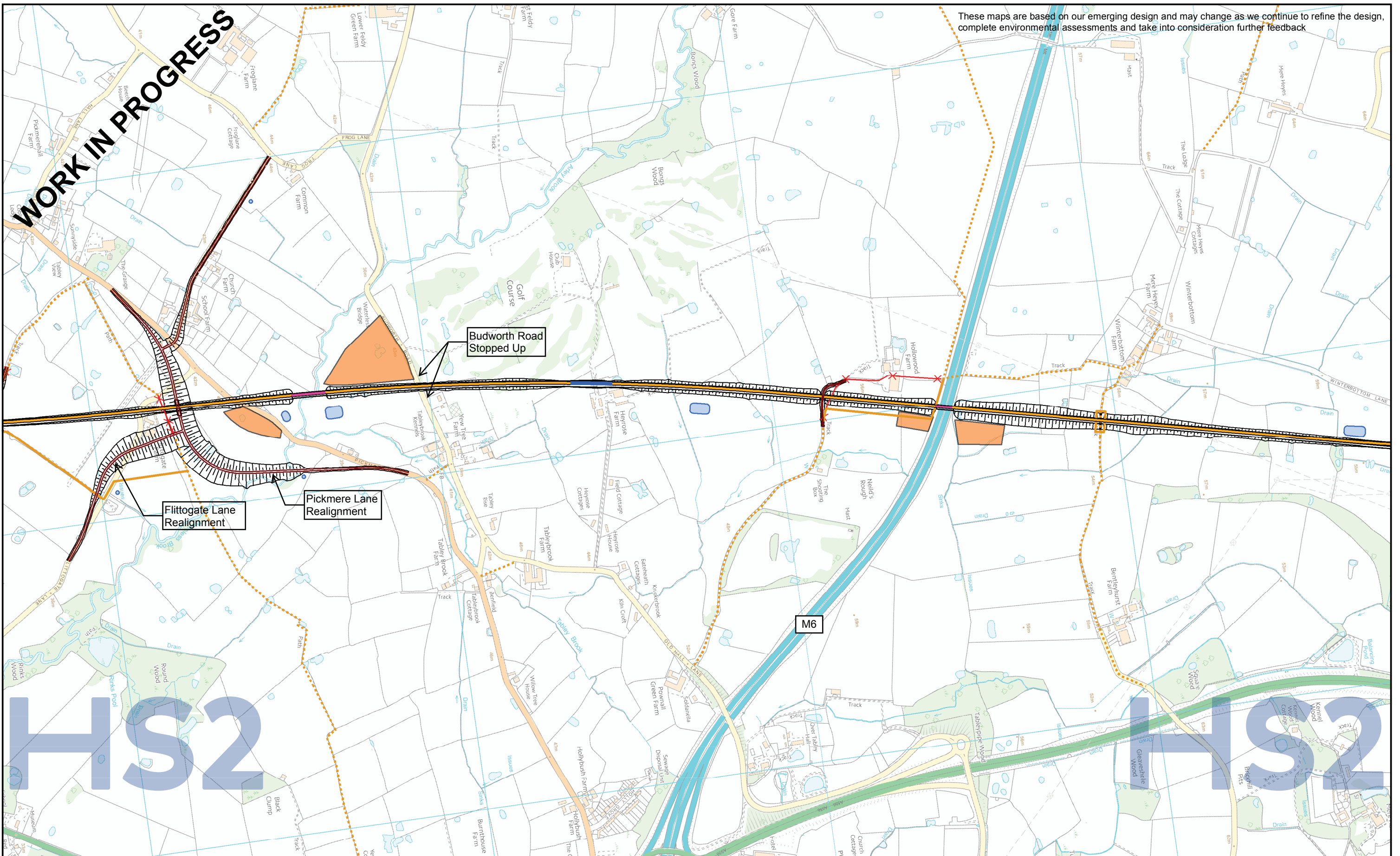
**Doc Number:** HS2-HS2-SE-MAP-000-000009

**Date:** 25/05/18

HS2 Ltd accept no responsibility for any circumstances, which arise from the reproduction of this map after alteration, amendment or abbreviation or if it issued in part or issued incomplete in any way

100 50 0 100 200 300 Meters





These maps are based on our emerging design and may change as we continue to refine the design, complete environmental assessments and take into consideration further feedback

**Phase 2b Route**

- At Grade
- Bored Tunnel
- Cut And Cover
- Cutting
- Embankment
- Viaduct
- Box Structure
- Depot
- Green Tunnel
- Retained Cut
- Retaining Wall
- Station
- Tunnel Portal
- Underground Box

**Legend**

- Event Locations
- Community Area Boundary
- Road Edge of Carriageway
- Public Rights Of Way - Existing
- Public Rights Of Way - New
- Public Rights Of Way - Stopped Up Perm.
- Main Network Rail Alignment
- Rail Alignment Formation Edges
- Electricity Substations
- Station (July 2017)
- Building Footprint
- Other Transport Facilities
- Shaft
- Portal
- Tunnel Excavated Extent
- Balancing Pond
- Main Construction Compounds
- New/Recent Developments
- Earthworks (Rail & Non Rail)
- Road Closures
- Proposed Access off Highway
- Satellite Construction Compound

**High Speed Two  
Phase 2b  
Engagement Event Maps  
June 2018**

**Map 10 - (MA03)**

*Published*

**HS2**

Registered in England. Registration number 06791686.  
OS 100049190

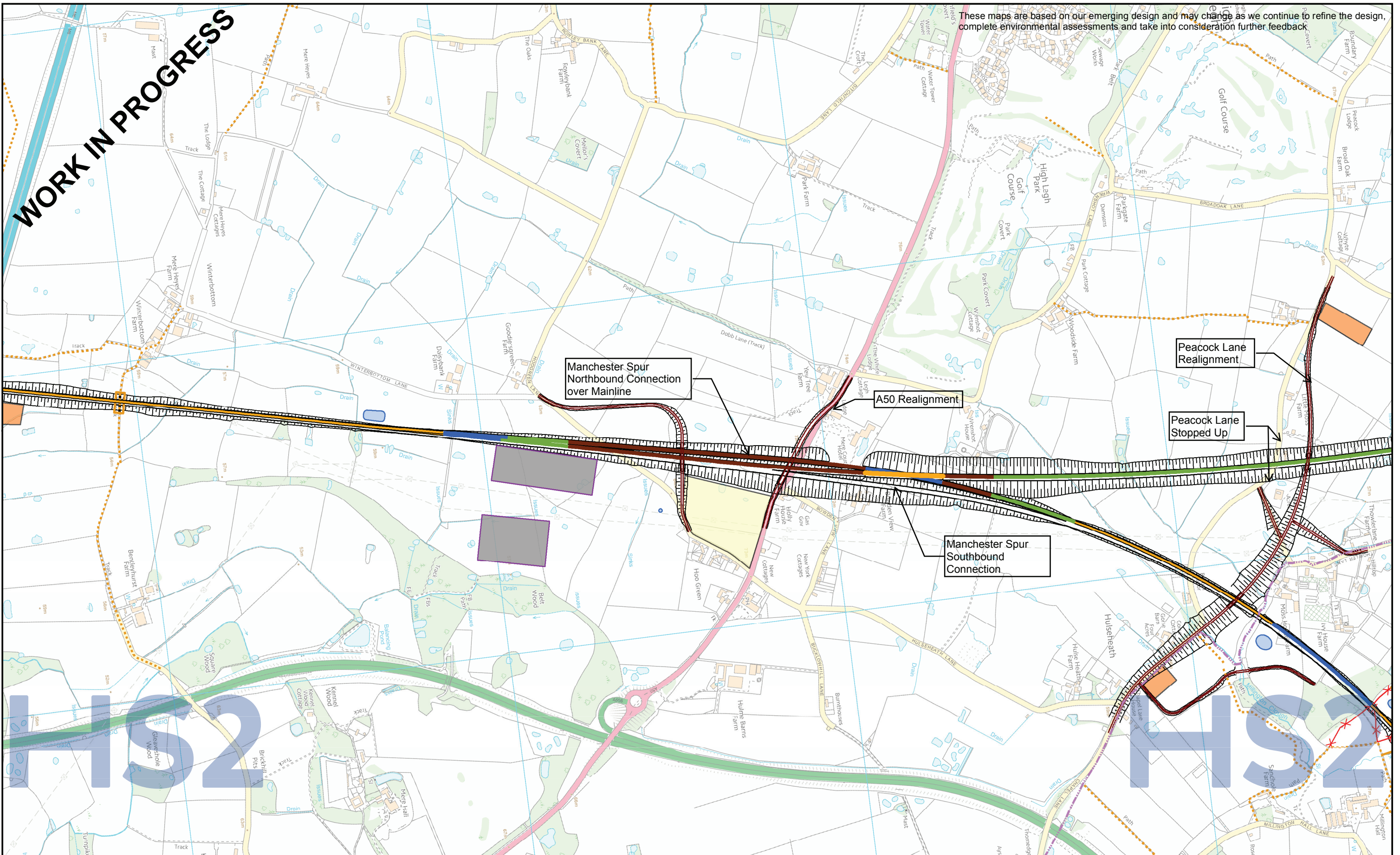
© Crown copyright and database rights 2018.

Scale at A3: 1:10,000

**Doc Number: HS2-HS2-SE-MAP-000-000009**

**Date: 25/05/18**





These maps are based on our emerging design and may change as we continue to refine the design, complete environmental assessments and take into consideration further feedback

**Phase 2b Route**

- At Grade
- Bored Tunnel
- Cut And Cover
- Cutting
- Embankment
- Viaduct
- Box Structure
- Depot
- Green Tunnel
- Retained Cut
- Retaining Wall
- Station
- Tunnel Portal
- Underground Box

**Legend**

- Event Locations
- Community Area Boundary
- Road Edge of Carriageway
- Public Rights Of Way - Existing
- Public Rights Of Way - New
- Public Rights Of Way - Stopped Up Perm.
- Main Network Rail Alignment
- Rail Alignment Formation Edges
- Electricity Substations
- Station (July 2017)
- Building Footprint
- Other Transport Facilities
- Shaft
- Portal
- Tunnel Excavated Extent
- Balancing Pond
- Main Construction Compounds
- New/Recent Developments
- Earthworks (Rail & Non Rail)
- Road Closures
- Proposed Access off Highway
- Satellite Construction Compound

**High Speed Two  
Phase 2b  
Engagement Event Maps  
June 2018**

**Map 11 - (MA03)**

*Published*

**HS2**

Registered in England: Registration number 06791686.  
Registered office: 2 Snowhill, Queensway, Birmingham B4 6GA

© Crown copyright and database rights 2018.  
OS 100049190

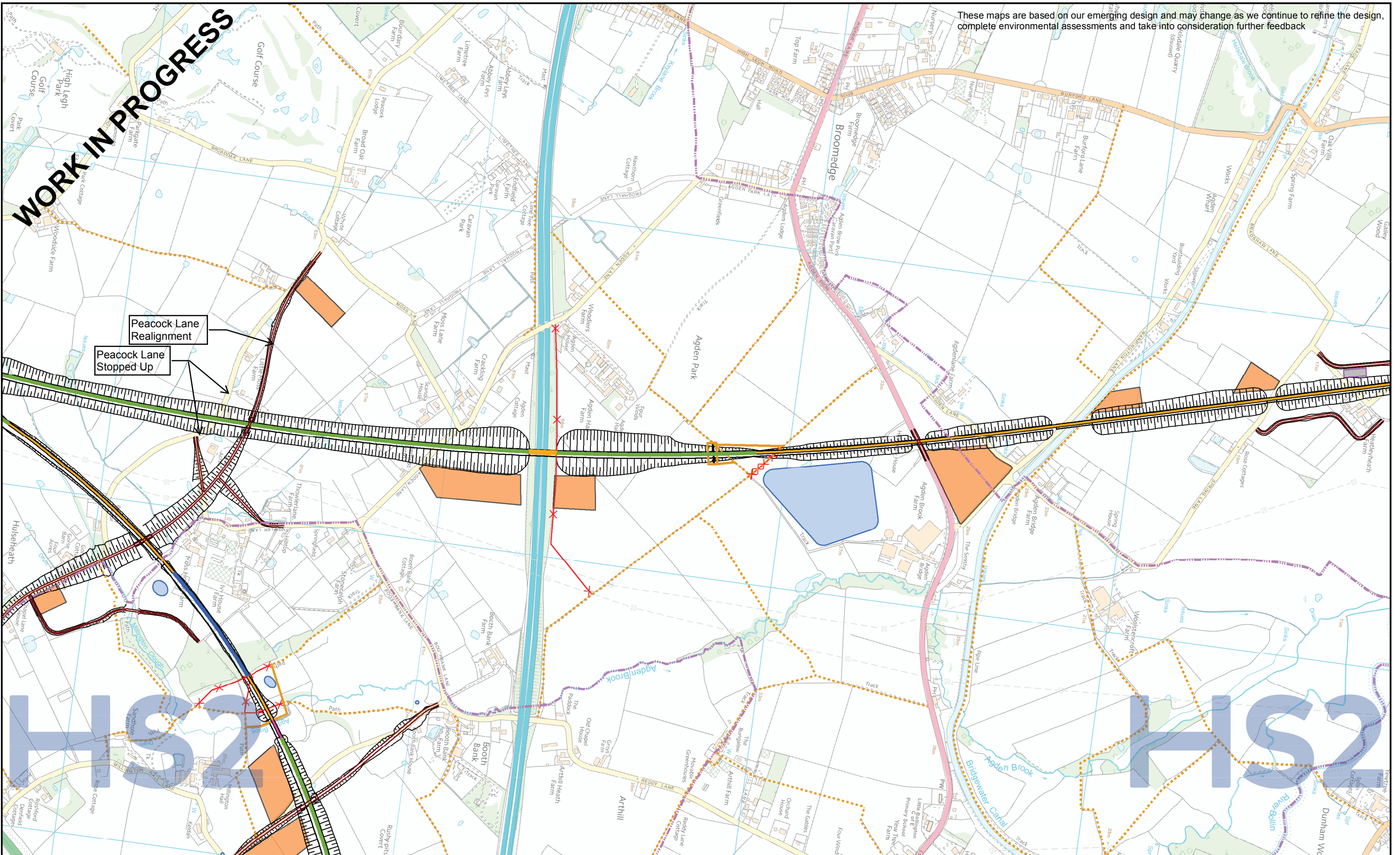
Scale at A3: 1:10,000

**Doc Number:** HS2-HS2-SE-MAP-000-000009

**Date:** 25/05/18

100 50 0 100 200 300  
Meters





These maps are based on our emerging design and may change as we continue to refine the design, complete environmental assessments and take into consideration further feedback

WORK IN PROGRESS

Peacock Lane  
Realignment

Peacock Lane  
Stopped Up

**Phase 2b Route**

- At Grade
- Bored Tunnel
- Cut And Cover
- Cutting
- Embankment
- Viaduct
- Box Structure
- Depot
- Green Tunnel
- Retained Cut
- Retaining Wall
- Station
- Tunnel Portal
- Underground Box

**Legend**

- Electricity Substations
- Station (July 2017)
- Building Footprint
- Other Transport Facilities
- Shaft
- Portal
- Tunnel Excavated Extent
- Balancing Pond
- Main Construction Compounds

**Event Locations**

- Community Area Boundary
- Road Edge of Carriageway
- Public Rights Of Way - Existing
- Public Rights Of Way - New
- Public Rights Of Way - Stopped Up Perm.
- Main Network Rail Alignment
- Rail Alignment Formation Edges

**New/Recent Developments**

- Earthworks (Rail & Non Rail)
- Road Closures
- Proposed Access off Highway
- Satellite Construction Compound

**High Speed Two  
Phase 2b  
Engagement Event Maps  
June 2018**

**Map 12 - (MA03)**

*Published*

**HS2**

Registered in England. Registration number 06791686.  
Registered office: 2 Snowhill, Queensway, Birmingham B4 6GA

© Crown copyright and database rights 2018.  
OS 100049190

Scale at A3: 1:10,000

**Doc Number:** HS2-HS2-SE-MAP-000-000009

**Date:** 25/05/18

100 50 0 100 200 300  
Meters