

These maps are based on our emerging design and may change as we continue to refine the design, complete environmental assessments and take into consideration further feedback

Phase 2b Route

- At Grade
- Bored Tunnel
- Cut And Cover
- Cutting
- Embankment
- Viaduct
- Box Structure
- Depot
- Green Tunnel
- Retained Cut
- Retaining Wall
- Station
- Tunnel Portal
- Underground Box

Legend

- Event Locations
- Community Area Boundary
- Road Edge of Carriageway
- Public Rights Of Way - Existing
- Public Rights Of Way - New
- Public Rights Of Way - Stopped Up Perm.
- Main Network Rail Alignment
- Rail Alignment Formation Edges
- Electricity Substations
- Station (July 2017)
- Building Footprint
- Other Transport Facilities
- Shaft
- Portal
- Tunnel Excavated Extent
- Balancing Pond
- Main Construction Compounds
- New/Recent Developments
- Earthworks (Rail & Non Rail)
- Road Closures
- Proposed Access off Highway
- Satellite Construction Compound

**High Speed Two
Phase 2b
Engagement Event Maps
June 2018**

Map 5 - (MA02)

Published

HS2

Registered in England. Registration number 06791686.
OS 100049190

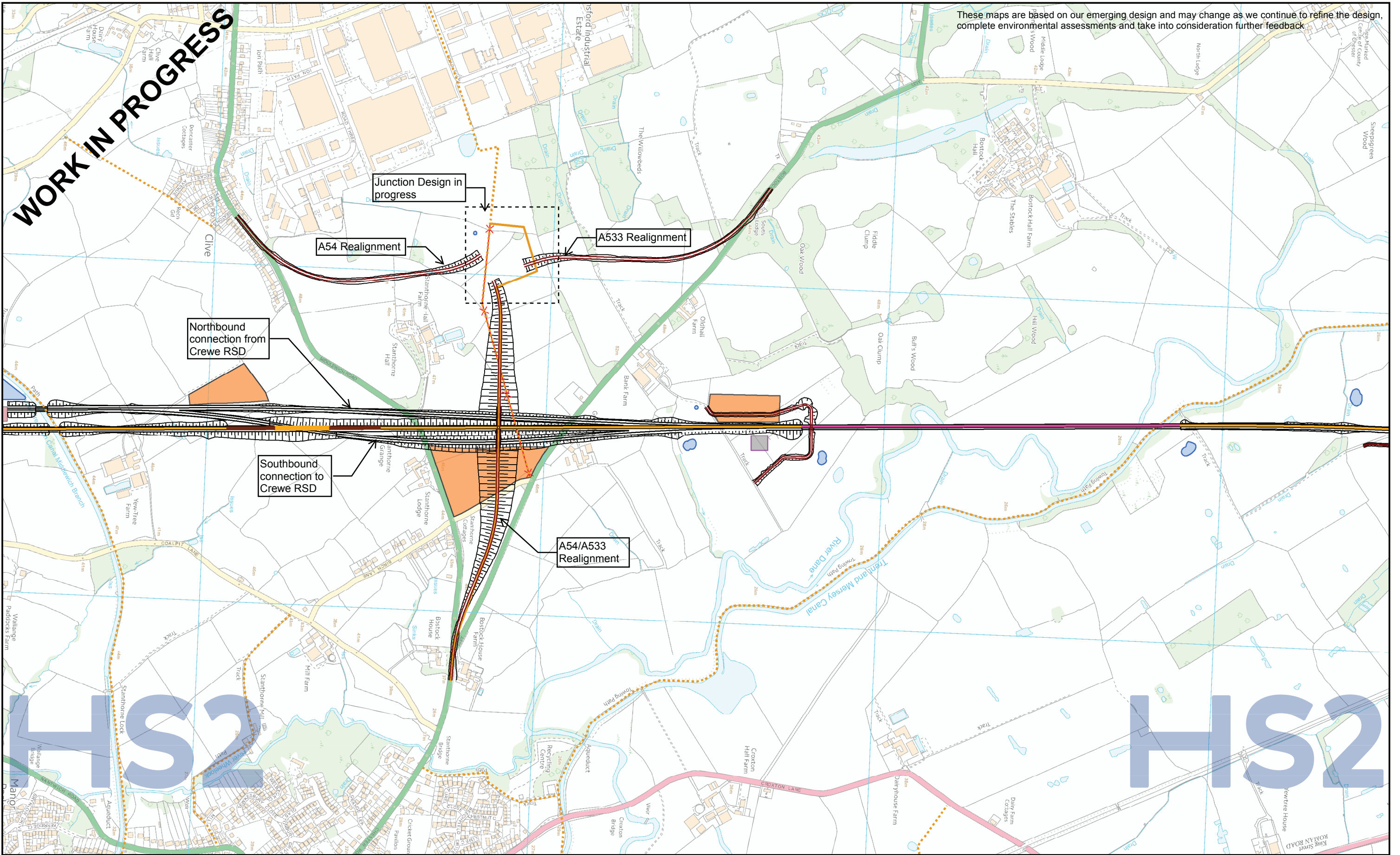
© Crown copyright and database rights 2018.

Scale at A3: 1:10,000

Doc Number: HS2-HS2-SE-MAP-000-000009

Date: 25/05/18

HS2 Ltd accept no responsibility for any circumstances, which arise from the reproduction of this map after alteration, amendment or abbreviation or if it issued in part or issued incomplete in any way



These maps are based on our emerging design and may change as we continue to refine the design, complete environmental assessments and take into consideration further feedback

Phase 2b Route

- At Grade
- Bored Tunnel
- Cut And Cover
- Cutting
- Embankment
- Viaduct
- Box Structure
- Depot
- Green Tunnel
- Retained Cut
- Retaining Wall
- Station
- Tunnel Portal
- Underground Box

Legend

- Event Locations
- Community Area Boundary
- Road Edge of Carriageway
- Public Rights Of Way - Existing
- Public Rights Of Way - New
- Public Rights Of Way - Stopped Up Perm.
- Main Network Rail Alignment
- Rail Alignment Formation Edges
- Electricity Substations
- Station (July 2017)
- Building Footprint
- Other Transport Facilities
- Shaft
- Portal
- Tunnel Excavated Extent
- Balancing Pond
- Main Construction Compounds
- New/Recent Developments
- Earthworks (Rail & Non Rail)
- Road Closures
- Proposed Access off Highway
- Satellite Construction Compound

MANCHESTER

LEEDS

BIRMINGHAM

High Speed Two

Phase 2b

Engagement Event Maps

June 2018

Map 6 - (MA02)

Published

HS2

Registered in England. Registration number 06791686.
OS 100049190

© Crown copyright and database rights 2018.

Scale at A3: 1:10,000

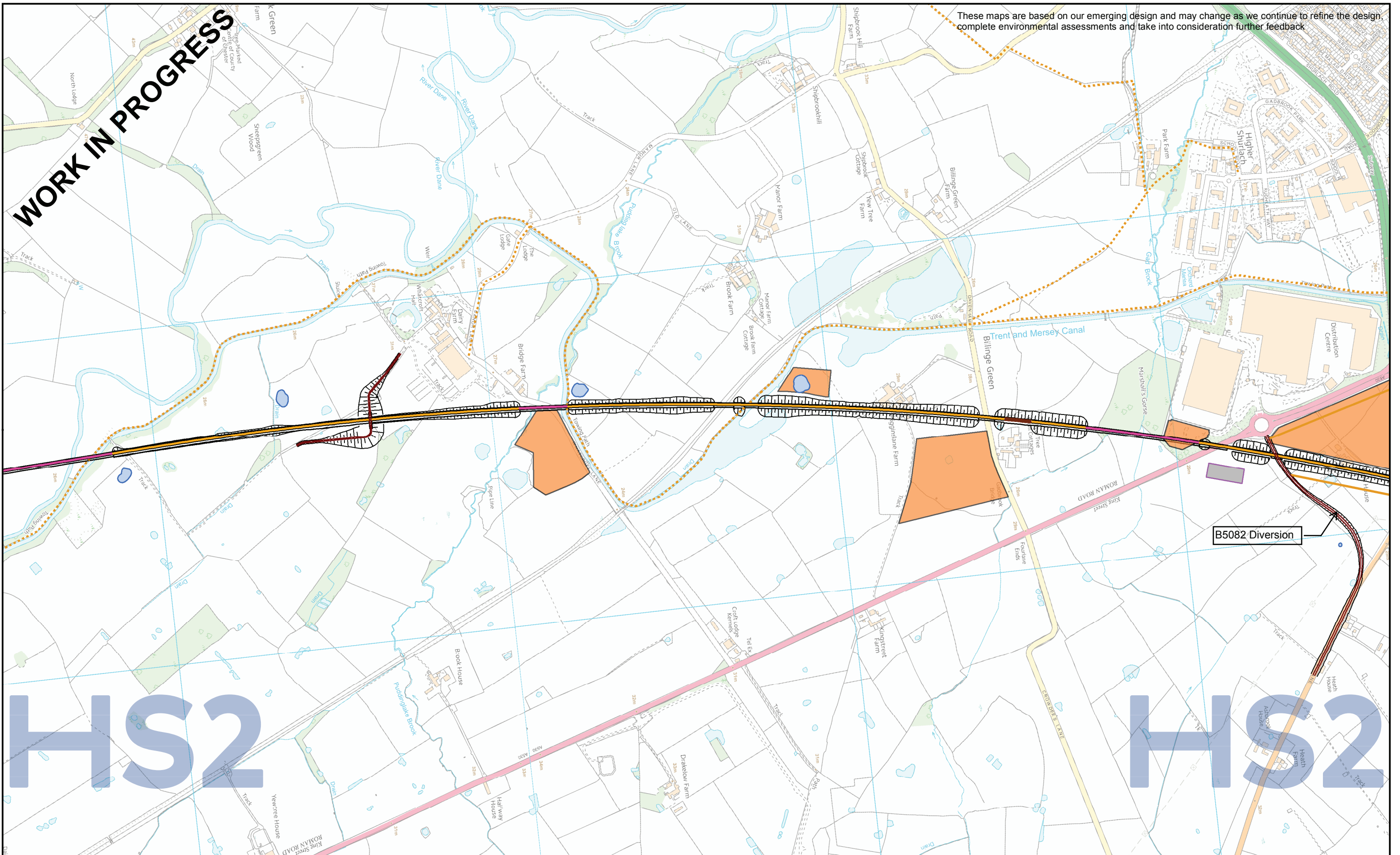
Doc Number: HS2-HS2-SE-MAP-000-000009

Date: 25/05/18

HS2 Ltd accept no responsibility for any circumstances, which arise from the reproduction of this map after alteration, amendment or abbreviation or if it issued in part or issued incomplete in any way

100 50 0 100 200 300 Meters

➡



These maps are based on our emerging design and may change as we continue to refine the design, complete environmental assessments and take into consideration further feedback

HS2

HS2

Phase 2b Route

- At Grade
- Bored Tunnel
- Cut And Cover
- Embankment
- Viaduct
- Box Structure
- Depot
- Green Tunnel
- Retained Cut
- Retaining Wall
- Station
- Tunnel Portal
- Underground Box

Legend

- Event Locations
- Community Area Boundary
- Road Edge of Carriageway
- Public Rights Of Way - Existing
- Public Rights Of Way - New
- Public Rights Of Way - Stopped Up Perm.
- Main Network Rail Alignment
- Rail Alignment Formation Edges
- Electricity Substations
- Station (July 2017)
- Building Footprint
- Other Transport Facilities
- Shaft
- Portal
- Tunnel Excavated Extent
- Balancing Pond
- Main Construction Compounds
- New/Recent Developments
- Earthworks (Rail & Non Rail)
- Road Closures
- Proposed Access off Highway
- Satellite Construction Compound

LEEDS

MANCHESTER

BIRMINGHAM

High Speed Two

Phase 2b

Engagement Event Maps

June 2018

Map 7 - (MA02)

Published

HS2

Registered in England. Registration number 06791686.
OS 100049190

© Crown copyright and database rights 2018.

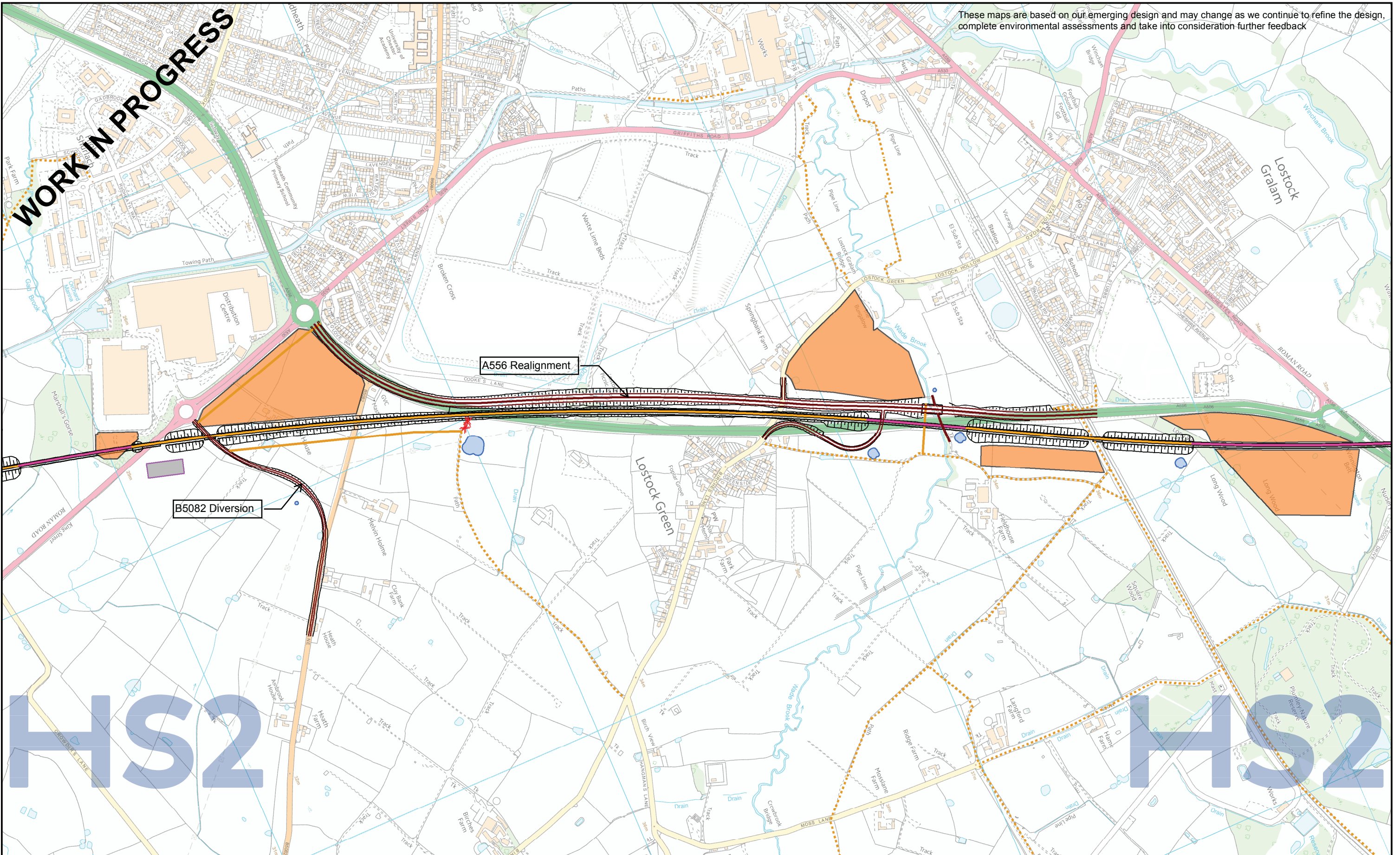
Scale at A3: 1:10,000

Doc Number: HS2-HS2-SE-MAP-000-000009

Date: 25/05/18

100 50 0 100 200 300 Meters

HS2 Ltd accept no responsibility for any circumstances, which arise from the reproduction of this map after alteration, amendment or abbreviation or if it issued in part or issued incomplete in any way



These maps are based on our emerging design and may change as we continue to refine the design, complete environmental assessments and take into consideration further feedback

Phase 2b Route

- At Grade
- Bored Tunnel
- Cut And Cover
- Cutting
- Embankment
- Viaduct
- Box Structure
- Depot
- Green Tunnel
- Retained Cut
- Retaining Wall
- Station
- Tunnel Portal
- Underground Box

Legend

- Electricity Substations
- Station (July 2017)
- Building Footprint
- Other Transport Facilities
- Shaft
- Portal
- Tunnel Excavated Extent
- Balancing Pond
- Main Construction Compounds

- New/Recent Developments
- Earthworks (Rail & Non Rail)
- Road Closures
- Proposed Access off Highway
- Satellite Construction Compound

LEEDS

MANCHESTER

BIRMINGHAM

High Speed Two
Phase 2b
Engagement Event Maps
June 2018

Map 8 - (MA02)

Published

HS2

Registered in England. Registration number 06791686.
Registered office: 2 Snowhill, Queensway, Birmingham B4 6GA

© Crown copyright and database rights 2018.
OS 100049190

Scale at A3: 1:10,000

Doc Number: HS2-HS2-SE-MAP-000-000009

Date: 25/05/18

100 50 0 100 200 300
Meters

HS2 Ltd accept no responsibility for any circumstances, which arise from the reproduction of this map after alteration, amendment or abbreviation or if it issued in part or issued incomplete in any way