

These maps are based on our emerging design and may change as we continue to refine the design, complete environmental assessments and take into consideration further feedback

WORK IN PROGRESS

HS2

HS2

Phase 2b Route	
	At Grade
	Bored Tunnel
	Cut And Cover
	Cutting
	Embankment
	Viaduct
	Box Structure
	Depot
	Green Tunnel
	Retained Cut
	Retaining Wall
	Station
	Tunnel Portal
	Underground Box

Legend	
	Event Locations
	Community Area Boundary
	Road Edge of Carriageway
	Public Rights Of Way - Existing
	Public Rights Of Way - New
	Public Rights Of Way - Stopped Up Perm.
	Main Network Rail Alignment
	Rail Alignment Formation Edges
	Electricity Substations
	Station (July 2017)
	Building Footprint
	Other Transport Facilities
	Shaft
	Portal
	Tunnel Excavated Extent
	Balancing Pond
	Main Construction Compounds
	New/Recent Developments
	Earthworks (Rail & Non Rail)
	Road Closures
	Proposed Access off Highway
	Satellite Construction Compound



**High Speed Two
Phase 2b
Engagement Event Maps
June 2018**

Map 74 - (LA14)

Published

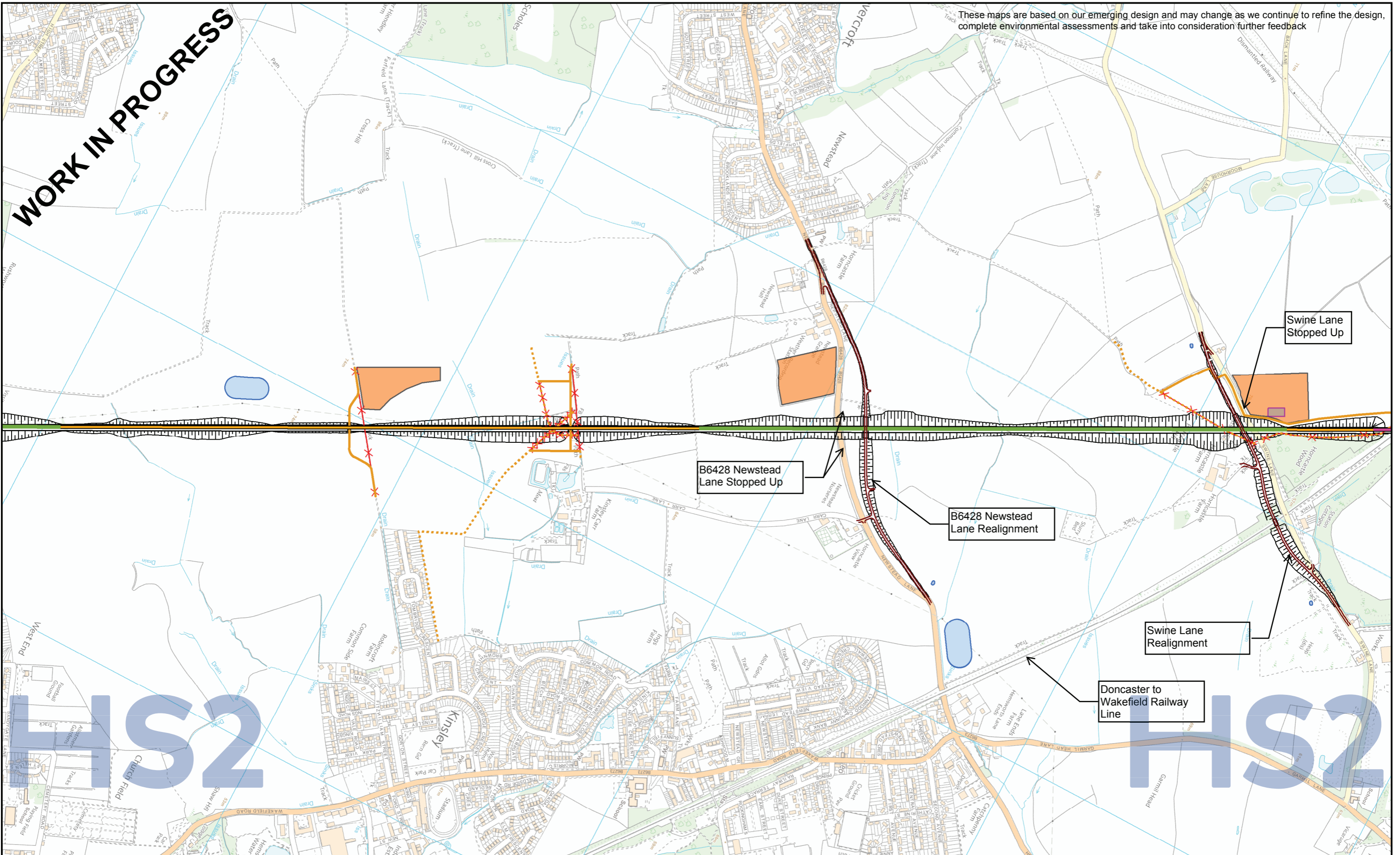
HS2
Registered in England. Registration number 06791686.
OS 100049190
Registered office: 2 Snowhill, Queensway, Birmingham B4 6GA

© Crown copyright and database rights 2018.
OS 100049190

Scale at A3: 1:10,000

Doc Number: HS2-HS2-SE-MAP-000-000009

Date: 25/05/18



These maps are based on our emerging design and may change as we continue to refine the design, complete environmental assessments and take into consideration further feedback

WORK IN PROGRESS

HS2

HS2

Phase 2b Route	
	At Grade
	Bored Tunnel
	Cut And Cover
	Cutting
	Embankment
	Viaduct
	Box Structure
	Depot
	Green Tunnel
	Retained Cut
	Retaining Wall
	Station
	Tunnel Portal
	Underground Box

Legend	
	Event Locations
	Community Area Boundary
	Road Edge of Carriageway
	Public Rights Of Way - Existing
	Public Rights Of Way - New
	Public Rights Of Way - Stopped Up Perm.
	Main Network Rail Alignment
	Rail Alignment Formation Edges
	Electricity Substations
	Station (July 2017)
	Building Footprint
	Other Transport Facilities
	Shaft
	Portal
	Tunnel Excavated Extent
	Balancing Pond
	Main Construction Compounds
	New/Recent Developments
	Earthworks (Rail & Non Rail)
	Road Closures
	Proposed Access off Highway
	Satellite Construction Compound



**High Speed Two
Phase 2b
Engagement Event Maps
June 2018**

Map 75 - (LA14)

Published

HS2
Registered in England. Registration number 06791686.
OS 100049190
Registered office: 2 Snowhill, Queensway, Birmingham B4 6GA

© Crown copyright and database rights 2018.
OS 100049190

Scale at A3: 1:10,000

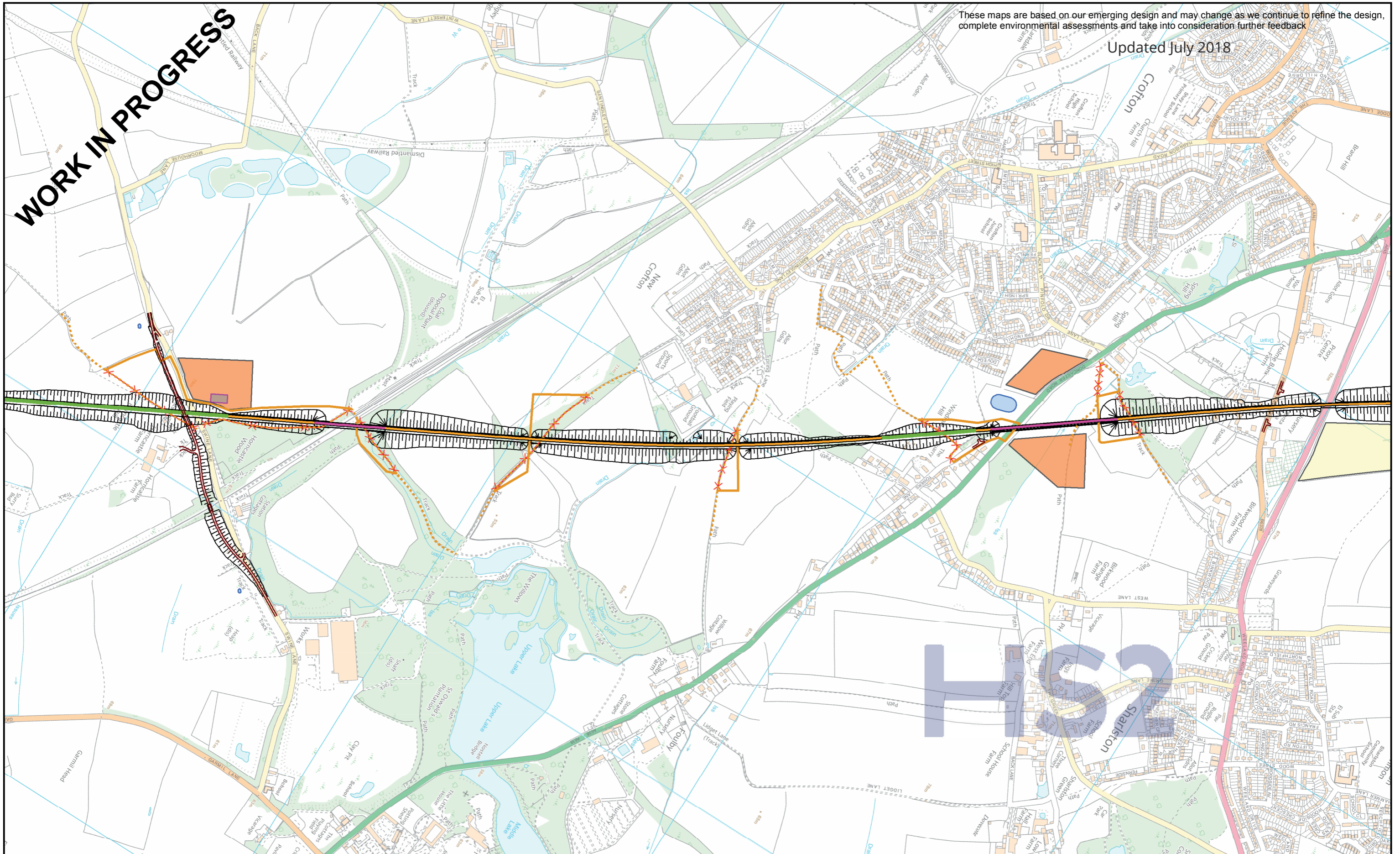
Doc Number: HS2-HS2-SE-MAP-000-000009

Date: 25/05/18

WORK IN PROGRESS

These maps are based on our emerging design and may change as we continue to refine the design, complete environmental assessments and take into consideration further feedback

Updated July 2018



Phase 2b Route		Legend	
	At Grade		Electricity Substations
	Bored Tunnel		Station (July 2017)
	Cut And Cover		Building Footprint
	Cutting		Other Transport Facilities
	Embankment		Shaft
	Viaduct		Portal
	Box Structure		Tunnel Excavated Extent
	Depot		Balancing Pond
	Green Tunnel		Main Construction Compounds
	Retained Cut		
	Retaining Wall		
	Station		
	Tunnel Portal		
	Underground Box		
	Event Locations		
	Community Area Boundary		
	Road Edge of Carriageway		
	Public Rights Of Way - Existing		
	Public Rights Of Way - New		
	Public Rights Of Way - Stopped Up Perm.		
	Main Network Rail Alignment		
	Rail Alignment Formation Edges		
			New/Recent Developments
			Earthworks (Rail & Non Rail)
			Road Closures
			Proposed Access off Highway
			Satellite Construction Compound



**High Speed Two
Phase 2b
Engagement Event Maps
June 2018**

Map 76 - (LA14)

Published

Registered in England. Registration number 06791686.
Registered office: 2 Snowhill, Queensway, Birmingham B4 6GA

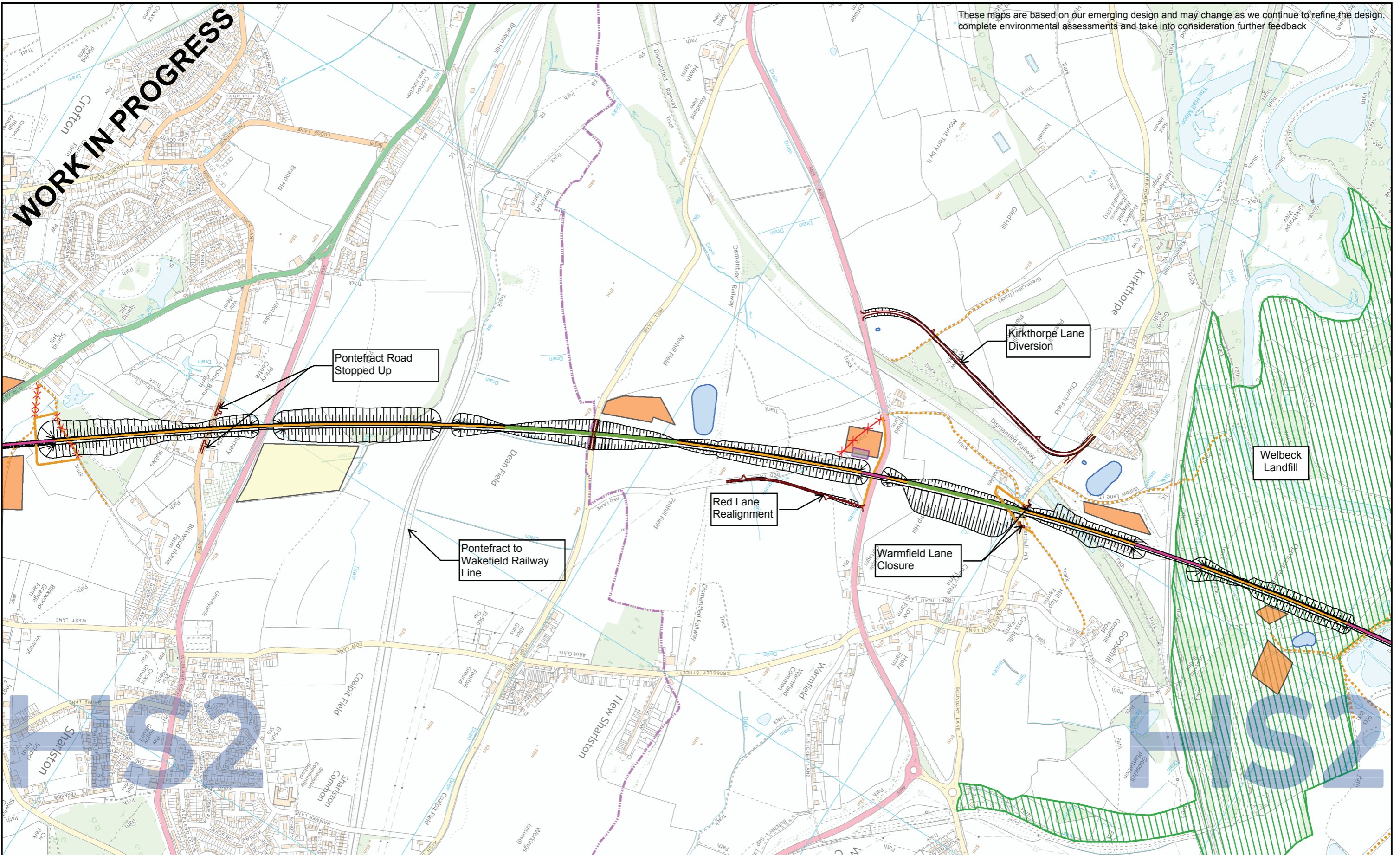
© Crown copyright and database rights 2018.
OS 100049190

Scale at A3: 1:10,000

Doc Number: HS2-HS2-SE-MAP-000-000009

Date: 25/05/18

These maps are based on our emerging design and may change as we continue to refine the design, complete environmental assessments and take into consideration further feedback



Phase 2b Route

- At Grade
- Bored Tunnel
- Cut And Cover
- Cutting
- Embankment
- Viaduct
- Box Structure
- Depot
- Green Tunnel
- Retained Cut
- Retaining Wall
- Station
- Tunnel Portal
- Underground Box

Legend

Event Locations	Electricity Substations	New/Recent Developments
Community Area Boundary	Station (July 2017)	Earthworks (Rail & Non Rail)
Road Edge of Carriageway	Building Footprint	Road Closures
Public Rights Of Way - Existing	Other Transport Facilities	Proposed Access off Highway
Public Rights Of Way - New	Shaft	Satellite Construction Compound
Public Rights Of Way - Stopped Up Perm.	Portal	
Main Network Rail Alignment	Tunnel Excavated Extent	
Rail Alignment Formation Edges	Balancing Pond	
	Main Construction Compounds	



**High Speed Two
Phase 2b
Engagement Event Maps
June 2018**

Map 77 - (LA14)

Published

Registered in England. Registration number 06791686.
OS 100049190

© Crown copyright and database rights 2018.

Scale at A3: 1:10,000

Doc Number: HS2-HS2-SE-MAP-000-000009

Date: 25/05/18

WORK IN PROGRESS